

Coon Survey Russells Point Part of Lot 1192 (We-Go-Inn Cottage)
June 1965

The following described being in the Village of Russells Point,
Washington Township, Logan County, Ohio, and being the East part of Lot
Number 1192 of Coon Allotment Number One and bein more fully described
as follows :-

Beginning at ~~41/72/~~ an iron at the N.E. corner of
said Lot Number 1192 and being at the south side of State Route Number
720 and also at the west ~~side~~ side of Second Street, Thence with the
west side of Second Street Southerly 46.40 feet to an iron.

Thence with the south line of Lot Number 1192 which is also the
north line of Lot Number 1193 westerly 46.00 feet to an iron.

Thence northerly 54.85 feet to an iron in the south line of State
Route Number 720.

Thence with the south line of State Route Number 720 which is also
the North line of Lot Number 1192 Eastward 48.00 feet to the place
of beginning.

cc
Logan County Engineer



0-2 Plat Book
7/9/65
D.E.G.

3806 ID-1

INDEXED ON MAP

R

Coon Survey Russells Point Part of Lot ¹¹⁹² ~~1129~~ (Ditto Cottage)
June 1965

The following described being in the Village of Russells Point, Washington Township, Logan County, Ohio, and being the west part of Lot Number 1192 of Coon Allotment Number One and being more fully described as follows :-

Beginning at an iron at N.W. Corner of Lot Number 1192 and at the south side of State Route Number 720.

Thence with the south side of State Route Number 720 easterly 25.00 feet to an iron.

Thence southerly 54.85 feet to an iron in the south line of Lot Number 1192.

Thence with the south line of Lot Number 1192 which is also the north line of Lot Number 1193 westerly 26.00 feet to an iron at the S.W. corner of Lot Number 1192

Thence with the west line of Lot Number 1192 northerly 59.40 feet to the place of beginning.

cc
Logan County Engineer



3806
102

INDEXED ON MAP

On Plat Book
7/9/65
D.E.G.



O - IRONS

LOT 1192
 SEC. 36 T. 6 S. R. 8 E.
 VILLAGE OF RUSSELLS POINT
 WASHINGTON TOWNSHIP
 LOGAN COUNTY, OHIO
 SURVEYED BY F. F. WRIGHT
 JUNE 1965
 SCALE: 1" = 20'

DRAWN BY D. E. G.
 9/7/65

INDEXED ON MAP

3806

IP

Coon Survey of the
West Part of Lot No. 1192
Russells Point Corporation

January 17, 1970

The following described real estate being situated in the Village of Russells Point, Township of Washington, County of Logan, State of Ohio and being the West Part of Lot No. 1192 of Coon Allotment No. One in Section 36, T. 6 S., R. 8 E. and being more particularly described as follows:

Beginning at an iron at the northwest corner of said Lot No. 1192 and being in the south line of S. R. No. 720 as shown on Plat Book 4 Volume D Page 59, Logan County Recorders Plat Book;

Thence with the west line of Lot No. 1192, Southerly 59.40 feet to an iron, southwest corner to Lot No. 1192;

Thence with the south line of Lot No. 1192, Easterly 26.00 feet to an iron;

Thence Northerly 54.85 feet to an iron in the south line of S. R. No. 720 as previously stated;

Thence with the south line of S. R. No. 720, Westerly 25.00 feet to the place of beginning.

Also a ten foot Right of Way over the east side of Lot No. 1194 as shown on the recorded plat of Coon Allotment No. One.

I hereby certify that this is a true and accurate description as prepared by me on January 17, 1970.

Daniel E. Gilbert
Daniel E. Gilbert, P.S.
Reg. Sur. No. 5402
428 N. Madriver St.
Bellefontaine, Ohio 43311



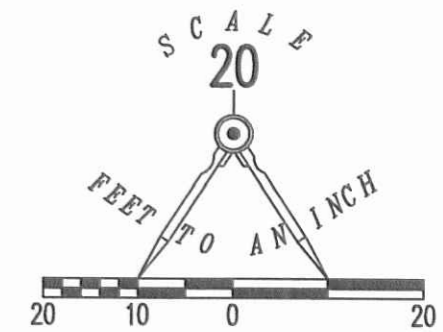
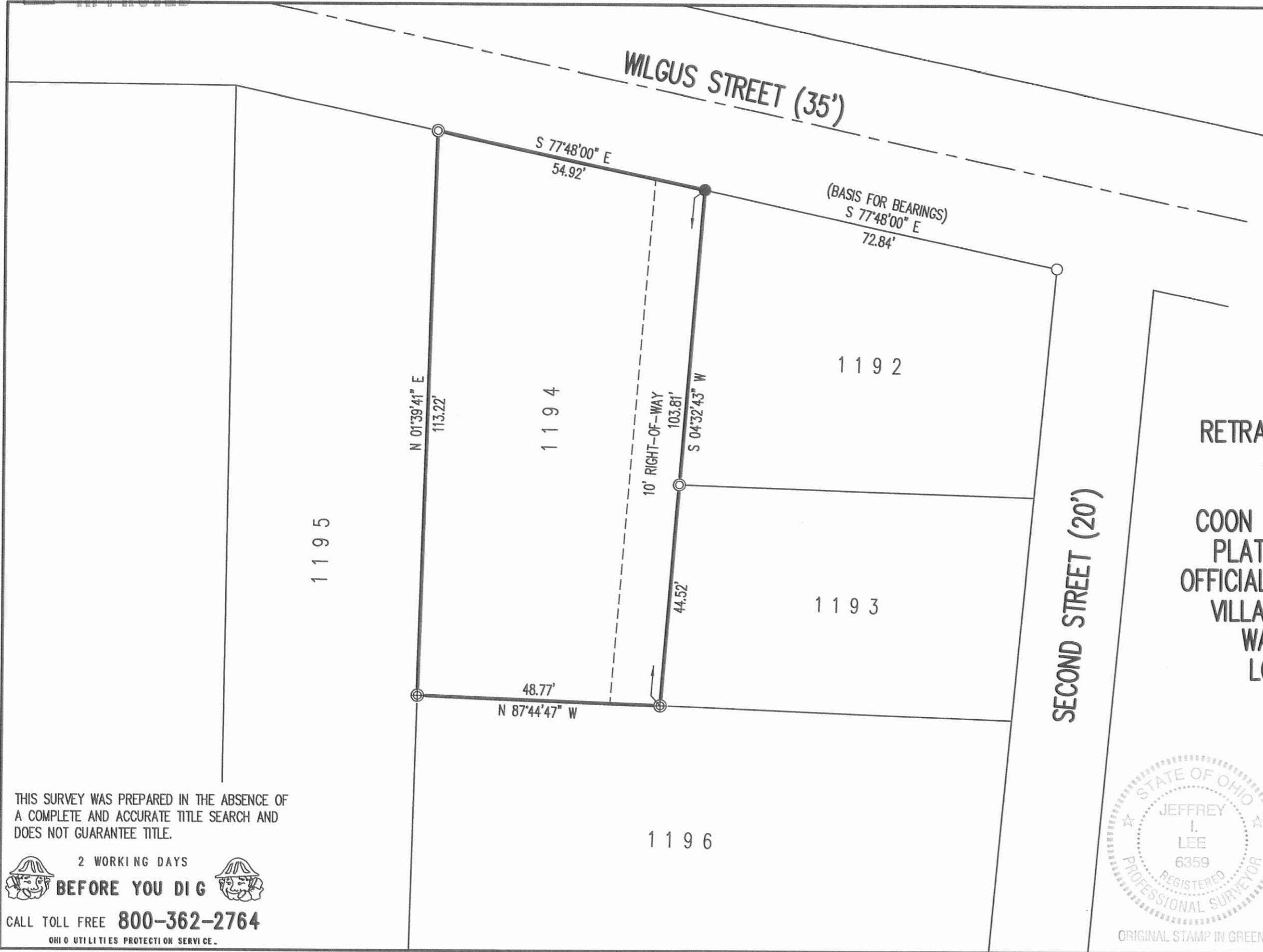
INDEXED ON MAP

3806

2D

11-4-16

APPROVED




- LEGEND:
- 1/2 INCH IRON PIPE FOUND IN CONCRETE
 - ⊙ 1 INCH IRON PIPE FOUND
 - ⊕ 1 INCH IRON PIPE FOUND IN CONCRETE
 - 5/8 INCH IRON ROD SET WITH PLASTIC I.D. CAP STAMPED "LSM"

**RETRACEMENT SURVEY OF THE
JOHN F. HENSCHEN
LOT NO. 1194
COON ALLOTMENT NUMBER ONE
PLAT CABINET A, SLIDE 369
OFFICIAL RECORD 1227, PAGE 133
VILLAGE OF RUSSELLS POINT
WASHINGTON TOWNSHIP
LOGAN COUNTY, OHIO**

SURVEYED BY:
[Signature]

JEFFREY I. LEE
PROFESSIONAL SURVEYOR 6359
OCTOBER 25, 2016



COPYRIGHT 2016 BY:
LEE SURVEYING & MAPPING CO., INC.
117 North Madriver Street
BELLEFONTAINE, OHIO 43111
(937) 593-7335
WWW.LSMINC.US
surveys@lsminc.us
KSS D1016 61841016 L-6184-3

THIS SURVEY WAS PREPARED IN THE ABSENCE OF A COMPLETE AND ACCURATE TITLE SEARCH AND DOES NOT GUARANTEE TITLE.

2 WORKING DAYS
BEFORE YOU DIG
CALL TOLL FREE **800-362-2764**
OHIO UTILITIES PROTECTION SERVICE.

INDEXED ON MAP
38063P