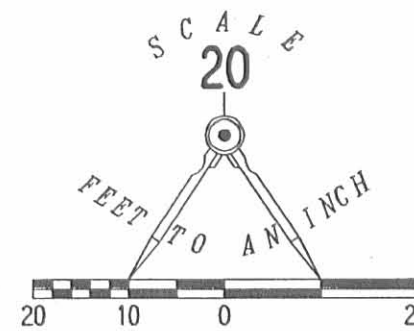
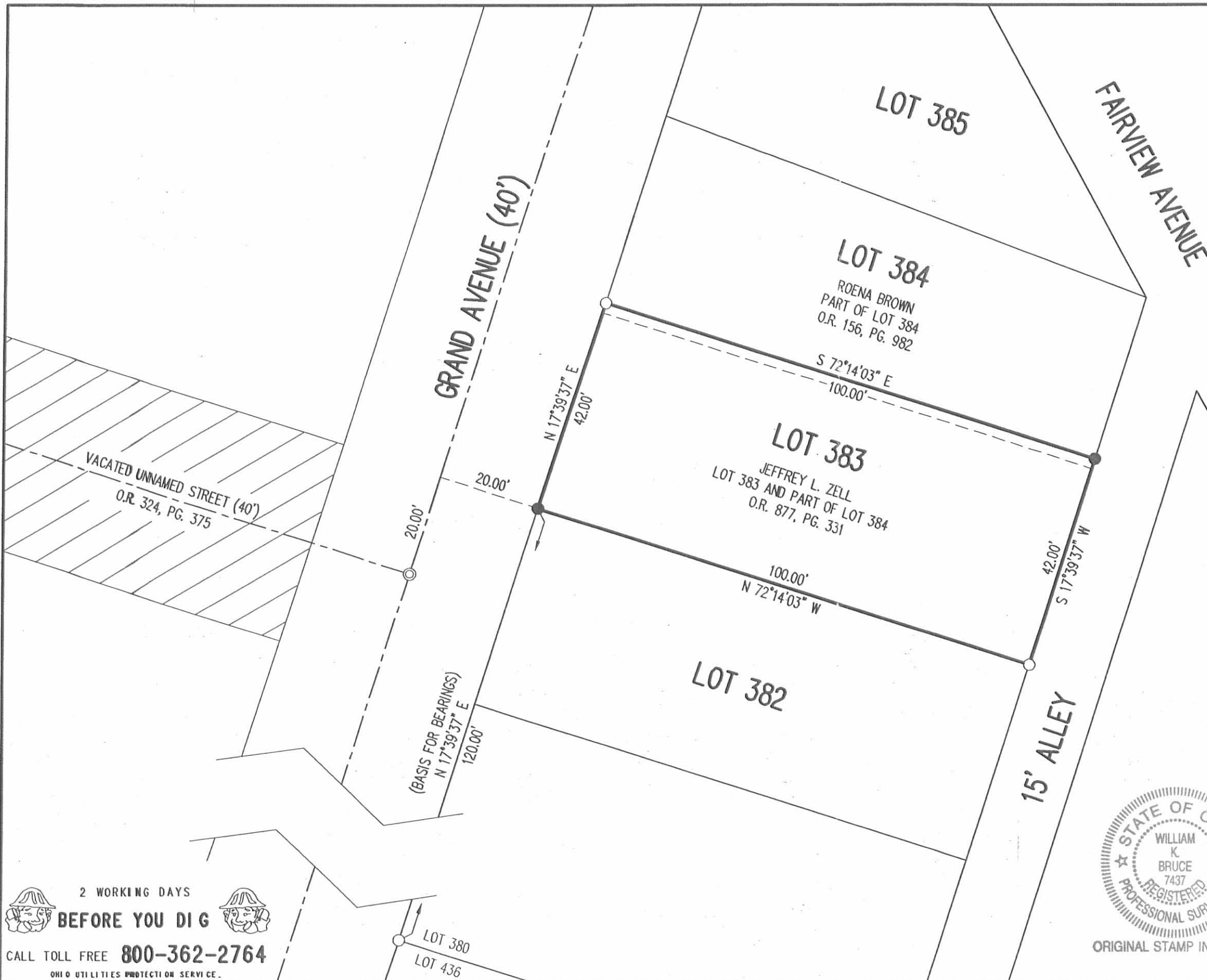


REC'D 7-11-07 SAM OK



LEGEND:

- ⊙ 1 INCH IRON PIPE FOUND
- 5/8 INCH IRON ROD FOUND
- 5/8 INCH IRON ROD SET

RETRACEMENT SURVEY OF THE
JEFFREY L. ZELL
LOT 383 AND PART OF LOT 384
SPRING GROVE ALLOTMENT
PLAT CABINET A, SLIDE 133
OFFICIAL RECORD 877, PAGE 331
SECTION 36, TOWN 6, RANGE 8
VILLAGE OF RUSSELLS POINT
WASHINGTON TOWNSHIP
LOGAN COUNTY, OHIO

SURVEYED BY:

William K. Bruce

WILLIAM K. BRUCE
PROFESSIONAL SURVEYOR 7437
JULY 10, 2007



ORIGINAL STAMP IN GREEN

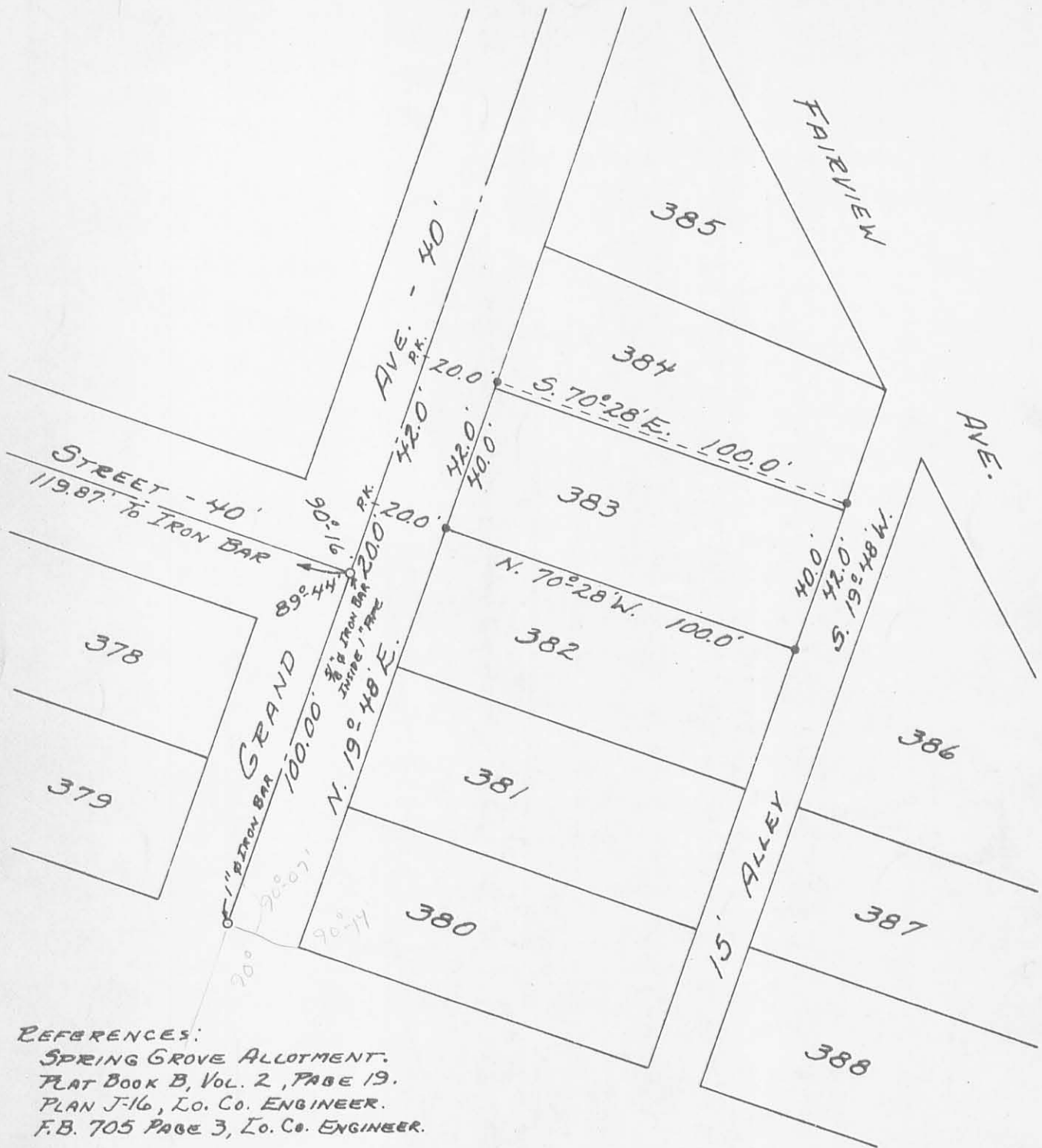
COPYRIGHT 2007 BY:
LEE SURVEYING & MAPPING CO., INC.
117 North Madriver Street
BELLEFONTAINE, OHIO 43311

(937) 593-7335
surveys@lsmcinc.us

KSS D0707 4466067 L-4466-3

2 WORKING DAYS
BEFORE YOU DIG
CALL TOLL FREE **800-362-2764**
OHIO UTILITIES PROTECTION SERVICE

INDEXED ON MAP
4523 IP



REFERENCES:
 SPRING GROVE ALLOTMENT.
 PLAT BOOK B, VOL. 2, PAGE 19.
 PLAN J-16, LO. CO. ENGINEER.
 F.B. 705 PAGE 3, LO. CO. ENGINEER.

• - 5/8" ϕ IRON BARS SET.

SURVEYED AND PLATTED BY:
 DANIEL E. GILBERT, P.S.
 REG. SUR. NO. 5402
 428 N. MADRIVER ST.
 BELLEFONTAINE, OHIO 43311



SURVEY OF LOT 383 & 384 PT.
 VILLAGE OF RUSSELLS POINT
 SECTION 36-T. 6S. - R. 8E.
 WASHINGTON TOWNSHIP
 LOGAN COUNTY, OHIO
 FEBRUARY 1, 1969
 SCALE: 1" = 40'

45232P

INDEXED ON MAP

Forester Survey
Spring Grove Allotment
Russells Point

lot No. 381
Sec plan B-31
old lot No. 20

INDEXED ON MAP
4523

July 1954
Dodson
Richardson 12

