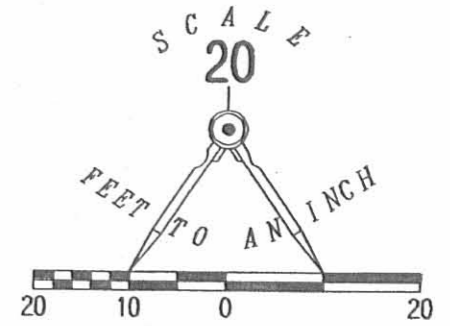
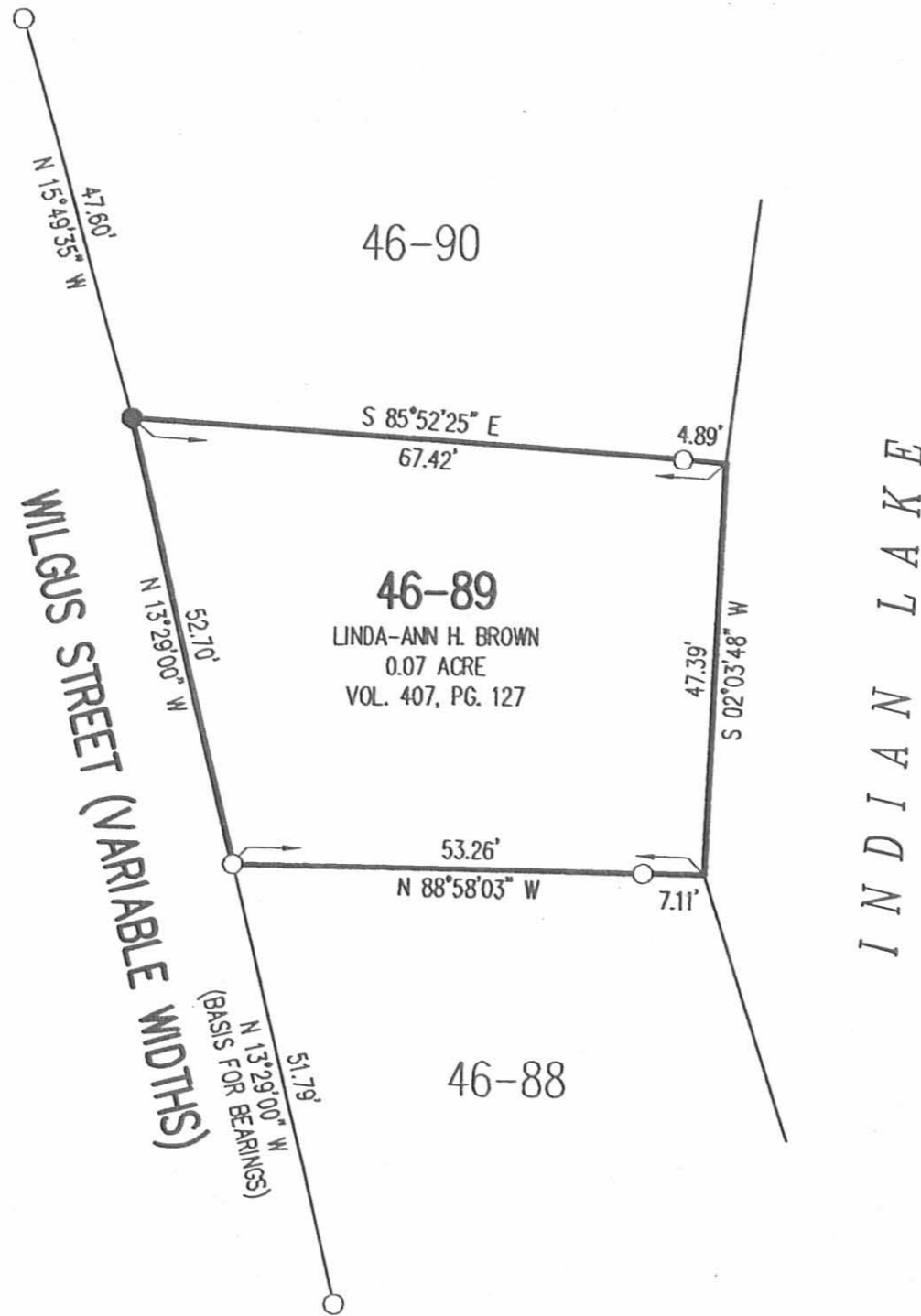




REC'D 4-28-10 SMY & K



LEGEND:

- 5/8 INCH IRON ROD FOUND
- 5/8 INCH IRON ROD SET WITH PLASTIC I.D. CAP STAMPED "LSM 7437"

RETRACEMENT SURVEY OF THE  
 LINDA-ANN H. BROWN  
 0.07 ACRE TRACT  
 LOT 46-89  
 INDIAN LAKE RESERVOIR LANDS  
 PLAT CABINET A, SLIDE 431  
 VOLUME 407, PAGE 127  
 SECTION 36, TOWN 6, RANGE 8  
 VILLAGE OF RUSSELLS POINT  
 WASHINGTON TOWNSHIP  
 LOGAN COUNTY, OHIO

SURVEYED BY:



*William K. Bruce*  
 WILLIAM K. BRUCE  
 PROFESSIONAL SURVEYOR 7437  
 APRIL 26, 2010

COPYRIGHT 2010 BY:  
 LEE SURVEYING & MAPPING CO., INC.  
 117 North Madriver Street  
 BELLEFONTAINE, OHIO 43311  
 (937) 593-7335  
 surveys@lsminc.us  
 KSS D0410 4943410 L-4943-3

INDEXED ON MAP  
 S05B 2P

ORIGINAL STAMP IN GREEN

2 WORKING DAYS  
**BEFORE YOU DIG**  
 CALL TOLL FREE **800-362-2764**  
 OHIO UTILITIES PROTECTION SERVICE.

Rcd 9-15-09 (For information only)

**SURVEY OF LOT 89-51 IN THE VILLAGE OF RUSSELLS POINT, SECTION 36, TOWN 6 SOUTH, RANGE 8 EAST, 9 (WASHINGTON TOWNSHIP), LOGAN COUNTY, OHIO.**

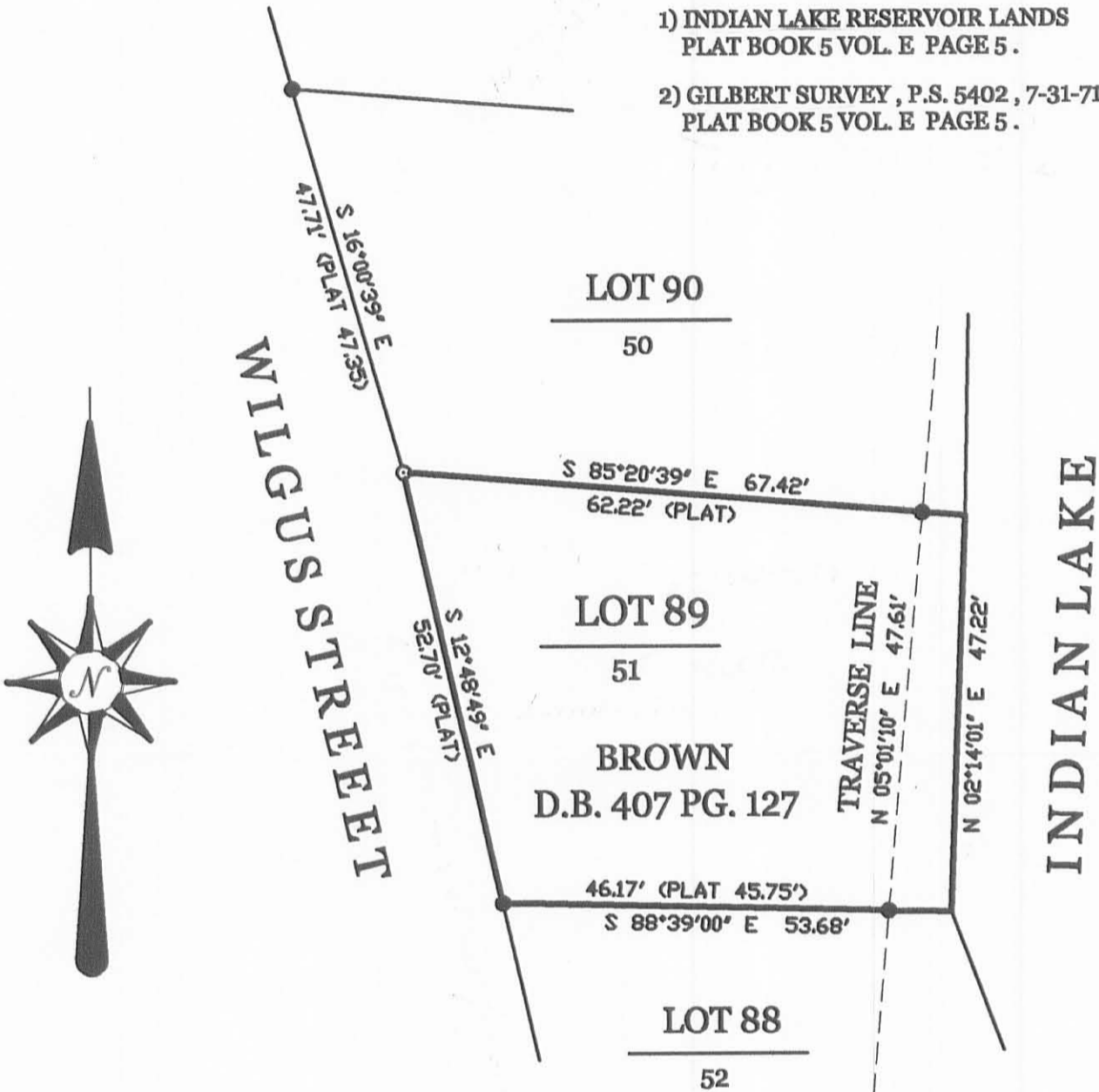
SEPTEMBER 2, 2009



SCALE 1" = 20'

**SURVEY REFERENCES :**

- 1) INDIAN LAKE RESERVOIR LANDS  
PLAT BOOK 5 VOL. E PAGE 5.
- 2) GILBERT SURVEY, P.S. 5402, 7-31-71.  
PLAT BOOK 5 VOL. E PAGE 5.



**LEGEND**

- = 5/8 INCH IRON BAR FOUND.
- ⊙ = 5/8 INCH IRON BAR SET.

SURVEYED BY

*James W. Geeslin*



LESLIE H. GEESLIN  
P.S. 5248

JAMES W. GEESLIN  
P.S. No. 7764

**GEESLIN  
LAND SURVEYING**

107 N. CEDAR STREET  
COLDWATER, OHIO 45828  
PHONE: (419) 586-6155  
FAX: (419) 678-9332

PERMANENT PARCEL No. _____			
Part of: _____	Sec. _____	T. _____	R. _____ Township
Grantor: _____	Area Retained: _____	Acres	
Grantee: _____	Area Retained: _____	Acres	
Deed References: _____			
APPROVALS: AGENCY:	Board of Health Date	Township Zoning Officer Date	County Engineer Date

INDEXED ON MAP  
5058 3P