

EUGENE DIETZGEN CO.  
MADE IN U. S. A.



LOT 91  
 CUSSELLS POINT, OHIO  
 June 12, 1975

REFERENCE:  
 PLAT BOOK B Pg 43  
 SAIN FURK ADD.

5795 1P

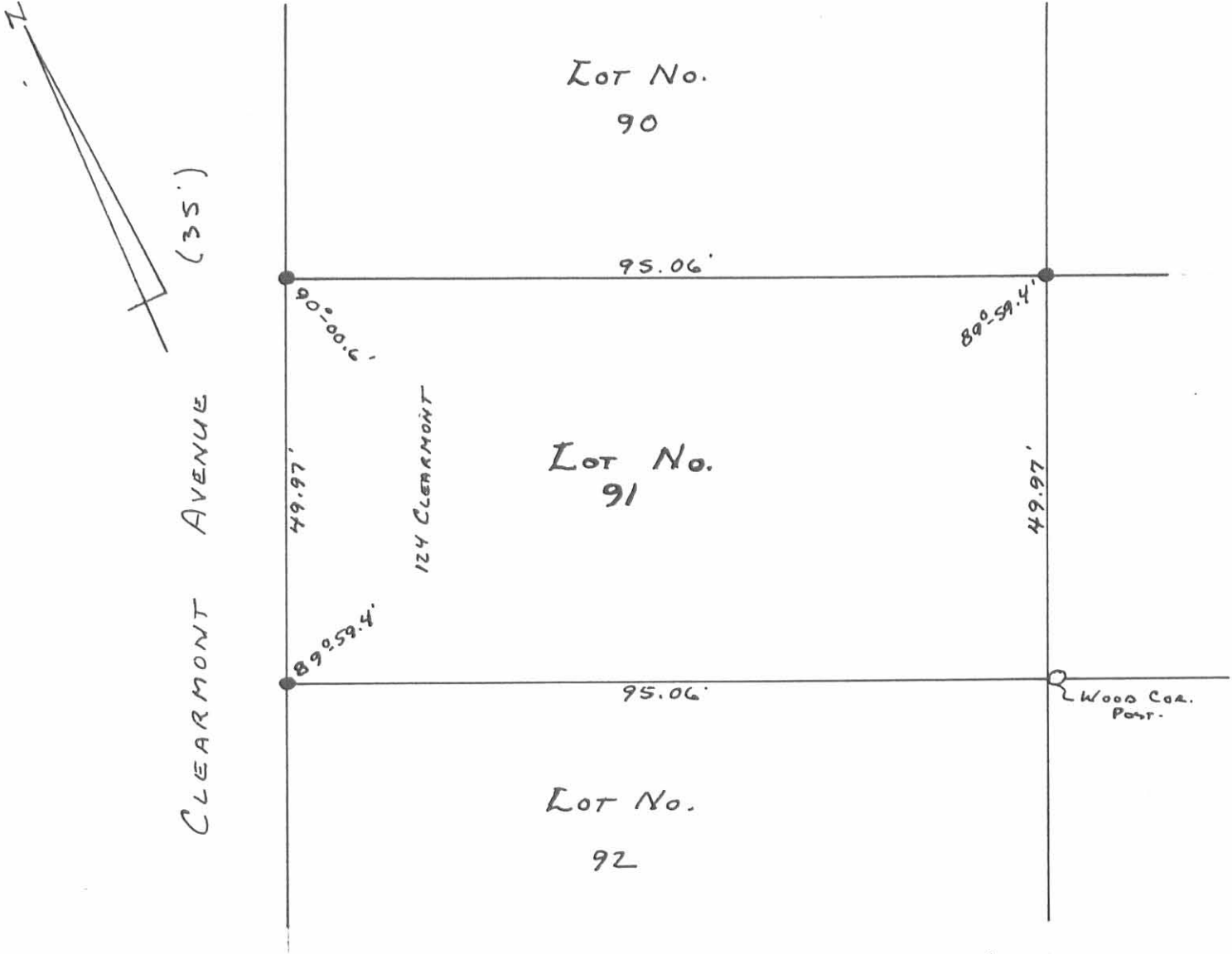
INDEXED ON MAP

LESLIE H. GESSLIN  
 REG. SURVEYOR 5248  
 KUSHKYLVANIA, OHIO

6-3/61

Received 6-17-88

MAP ROOM



• - 5/8" x 30" REBARS FO. ON SET.

INDEXED ON MAP  
5795 18



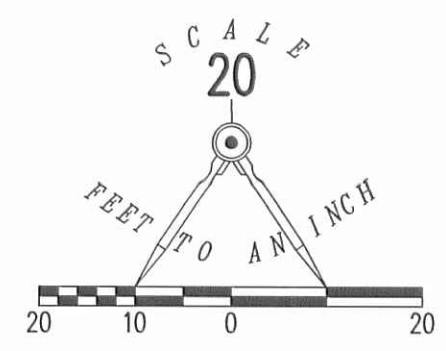
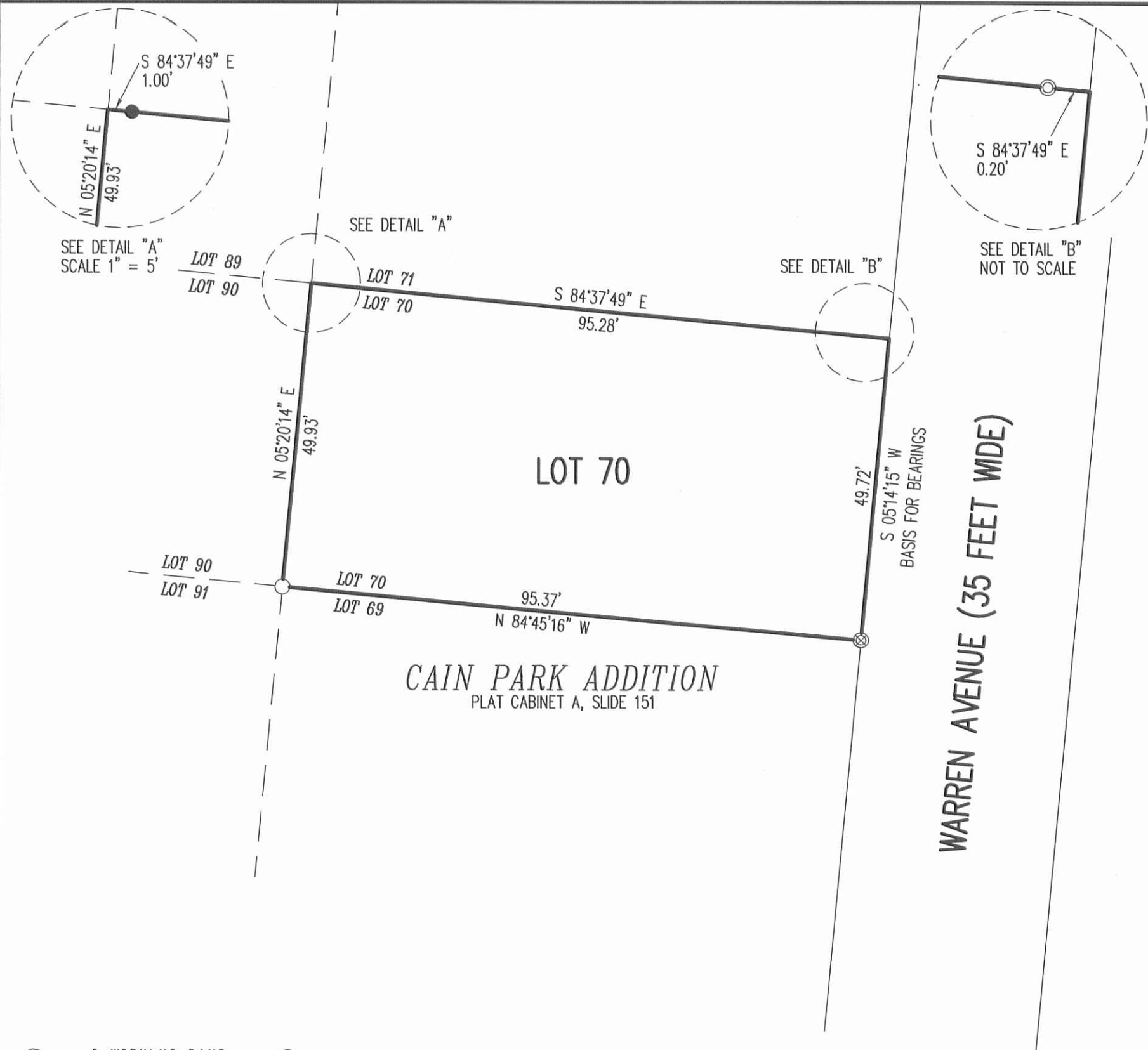
*Daniel E. Gilbert*  
 DANIEL E. GILBERT, P.S.  
 REG. SUR. NO. 5402  
 400 N. PARK ST.  
 BELLEFONTAINE, OHIO  
 43311

Lot No. 91 RESURVEY  
 VILLAGE OF RUSSELLS POINT  
 WASHINGTON TOWNSHIP  
 LOGAN COUNTY, OHIO  
 JUNE 7, 1988

SCALE: 1" = 20'

088-036

✓ **APPROVED**  
12-3-13



- LEGEND
- 5/8 INCH IRON ROD SET WITH PLASTIC I.D. CAP STAMPED "LSM7437"
  - 5/8 INCH IRON ROD FOUND
  - ⊙ 3/4 INCH IRON PIPE FOUND
  - ⊗ 1/2 INCH IRON PIPE FOUND

RETRACEMENT SURVEY OF  
 LOT 70  
 CAIN PARK ADDITION  
 PLAT CABINET A, SLIDE 151  
 SECTION 36, TOWN 6, RANGE 8  
 VILLAGE OF RUSSELLS POINT  
 WASHINGTON TOWNSHIP  
 LOGAN COUNTY, OHIO

SURVEYED BY:

*William K. Bruce*

WILLIAM K. BRUCE  
 PROFESSIONAL SURVEYOR 7437  
 NOVEMBER 26, 2013



COPYRIGHT 2013 BY:  
 LEE SURVEYING & MAPPING CO., INC.  
 117 North Madriver Street  
 BELLEFONTAINE, OHIO 43311  
 (937) 593-7335  
 WWW.LSMINC.US  
 surveys@lsminc.us

ADW D1113 56441113 L-5644-3

2 WORKING DAYS  
**BEFORE YOU DIG**  
 CALL TOLL FREE **800-362-2764**  
 OHIO UTILITIES PROTECTION SERVICE

INDEXED ON MAP  
 5795 3P