

Hull Surrey  
 Turkeyfoot Park  
 V.M.S. 12276  
 Stokes Twp

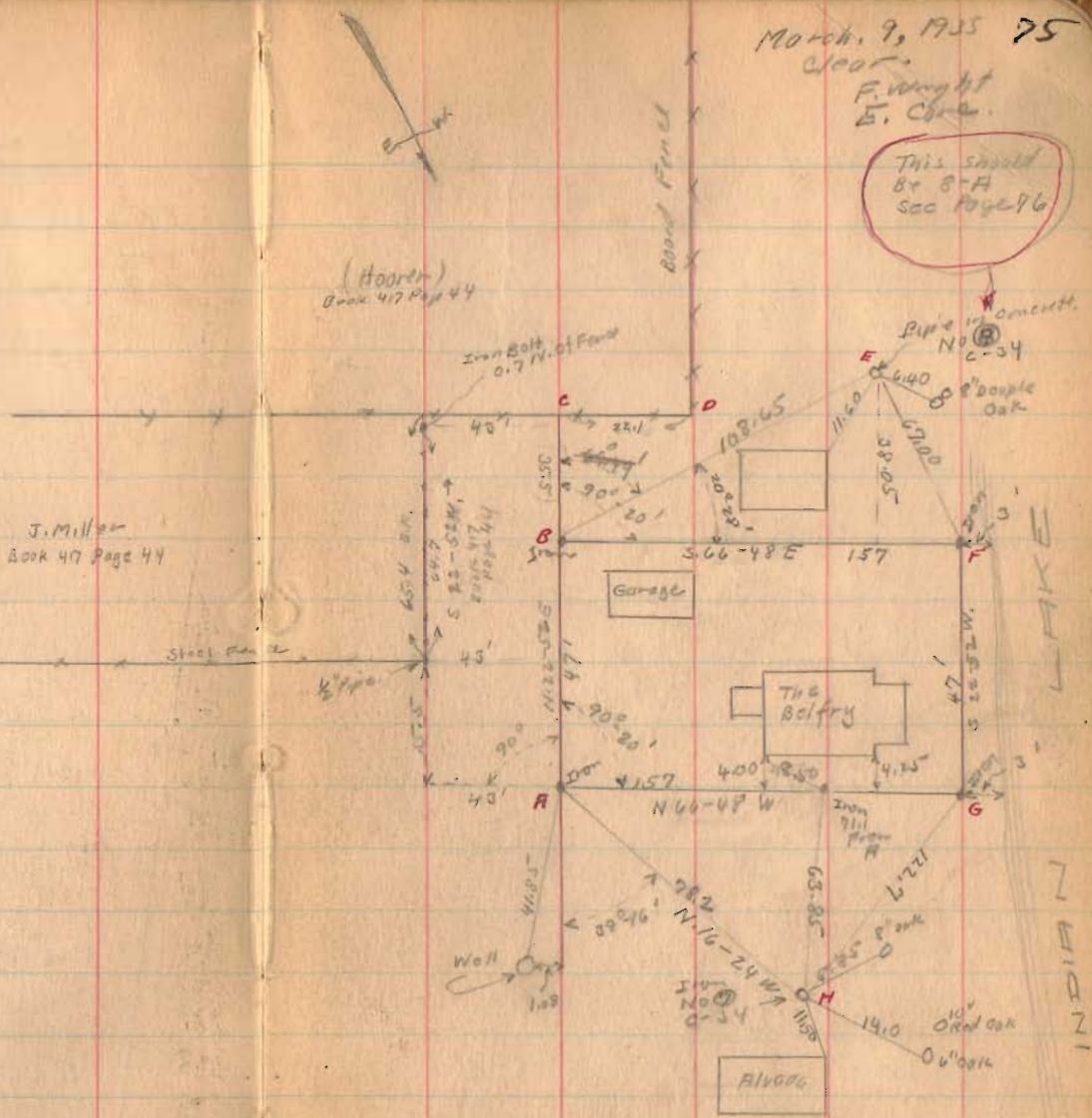
(see Page 80)

J. Miller  
 Book 47 Page 44

(Hoover)  
 Book 47 Page 44

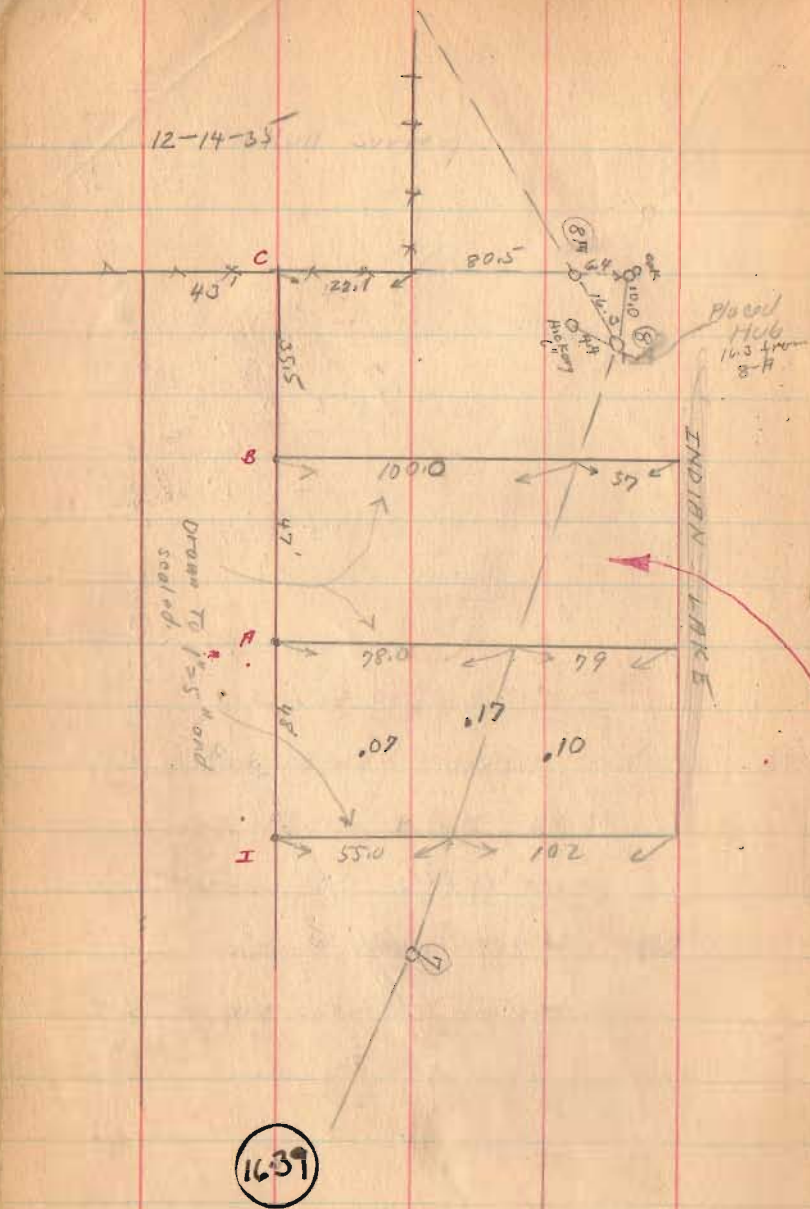
March 9, 1935 75  
 Clear  
 F. Wright  
 E. Conner

This should  
 be B-H  
 See Page 96




1639

12-14-35



This is in error  
This was taken for 8  
ON 8  
C-34







2-19-57  
1957

Stump Survey " Turkeyfoot " Stokes Township July 1957  
( Tract with Boat House 0.19 State 0.08 East of State Line )

The following described land in Stokes Township, Logan County, Ohio and  
Being in V.M.S. 12276

The intention of this description is to transfer all of Tract Number Three  
and 26.45 feet off of the ~~south~~ north side of tract number two of Logan  
County Recorder's Deed Vol. 214 pages 57 and 58 Homer E. Reeder to Mary I.  
Holtvoigh dated June 3 1953.

Beginning at an iron known as State Monument Number 7 as shown on Logan  
County Engineer's Plan ~~J-4-A~~ <sup>K-58 (New, No. 1962)</sup> thence on the line from said State Monument  
Number 7 to Sate Monument Number 8 S. 44 - 30 W. 42.80 feet to an iron  
for the beginning point of this survey thence S. 66 - 48 E. 67.75 feet to  
an iron in what is known as Turkeyfoot Road and also being State Route Number  
702 thence N. 22 - 52 E. 74.45 feet to an iron the last described line  
being 3.50 feet east of the west side of said State Route Number 702  
thence N. 66 - 48 W. 157.00 feet the last described line passing the line  
from State Monument Number to 6 th State Monument Number 7 at 28.00 feet  
thence along the edge of Indian Lake S. 22 - 52 W. 74.45 feet thence  
S. 66 - 48 E. 89.25 feet to the place of beginning the last described  
line passing along a joint in a concrete walkway eight feet and one half  
inch south of the south side of a large boat house 0.19 of one acre of the  
above described being west of the so called State Line and 0.08 of one  
acre East of said State Line.

Delivered to Workman Meyer  
(11-30-57)

Parcel # 43-005-20-01-020

cc  
Logan County Engineer.

see map

INDEXED ON MAP  
1639

original in R-3183

42

Stamp Survey " Turkeyfoot " Stokes Township July 1957

( Tract south of Boat House 0.11 State -- 0.13 East of State Line )

The following described land in Stokes Township, Logan County, Ohio and being in V.M.S. 12276

The intention of this description is to transfer all of Tract Number One and 21.55 feet off of the south side of Tract Number Two of Logan County Recorder's Deed Vol. 214 pages 57 and 58 Homer E. Reeder to Mary I. Holtvoigh dated June 3 1953.

Beginning at an iron known as ~~144~~ State Monument Number 7 as shown on Logan County Engineer's Plan ~~J-4-A~~ <sup>K-52 (New No. 1962)</sup> thence on the line from said State Monument Number 7 to State Monument Number 8 S. 44 - 30 W. 42.80 feet to an iron for the beginning point of this survey Thence S. 66 - 48 E. 67.75 feet to an iron in what is known as the Turkeyfoot Road and also being State Route Number 702 thence S. 22 - 52 W. 68.55 feet to the N. E. corner of Walter S. Perrin's 0.09 acre tract the last described line being 3.50 feet east of the west side of said State Route Number 702 thence with the north line of said Perrin tract N. 66 - 48 W. 157.00 feet the last described line passing the so called State Line at 100.00 feet thence along the edge of Indian Lake N. 22 - 52 E. 68.55 feet thence S. 66 - 48 E. 89.25 feet to the place of beginning the last described line passing along a joint in a concrete walkway eight feet and one half inch south of the south side of a large boat house 0.11 of one acre of the above described being west of the so called State Line and 0.13 of one acre East of said State Line.

Karl C. Stamp ~~also~~  
(11-30-65)

Parcel # 43-005-20-01-021

cc  
Logan County Engineer

on map

INDEXED ON MAP  
1639

-20

original in R-3103

43

1935

Delores Washburn Myers  
Karl L. Stamp (11-30-65)

Hull Survey

The following described land in V.M.S. 12276, Stokes Township, Logan County Ohio.

Beginning at an iron pipe (being Station No.7 of Survey for State line) as shown in Logan County records plan ~~6-54~~ <sup>J-4</sup>, thence S.16° 24' E. 78.2 feet to an iron, said iron being the beginning point of this Survey thence N.22°52' E. 48 feet to an iron; thence N.66° 48' W. 157.0 feet to the edge of Indian Lake, the last described line crossing State line at 55 feet; thence S.22° 52' W. 48 feet; thence S.66° 48' E. 157.0 feet to place of beginning, the last described line passing State line at 79 feet, said tract containing .07 of an acre on East side of State line, and .10 of one acre on West side of State line (the .10 of one acre being on land leased from State of Ohio) making a total of .17 of one acre and being the same tract as surveyed Dec.14, 1935 as shown in Logan County Surveyor's Book 570 Pages 75, 76 and 80.

INDEXED ON MAP  
11639 - 3D  
original in R-3103



8

5



1935  
Karl L. Stamp *edno*  
(11-30-65)

Hull Survey .

The following described land in V.M.S. 12276 Stokes Town-  
ship, Logan County, Ohio.

Beginning at an iron pipe ( being Station No. 7 of Survey  
for state line) as shown in Logan County records plan ~~6-54~~<sup>J-4</sup>; thence  
S.16° 24' E. 78.2 feet to an iron, said iron being the beginning  
point of this survey; thence N.66° 48' W. 157.0 feet to an iron  
said line crossing said state line at ~~71.1~~<sup>28.0</sup> feet; thence S.22°52' W.  
47.0 feet to an iron; thence S.66° 48' E. 157.0 feet to an iron  
said line crossing said state line at ~~68.4~~<sup>57.0</sup> feet; thence N.22°52' E.  
47.0 feet to place of beginning; said tract continuing .09 of an  
acre on East side of state land and .08 of one acre on West side of  
state line( the .08 of one acre being on land leased from State of  
Ohio) making a total of .17 of one acre and being the same tract  
as surveyed March 2, 1935 as shown in Logan County Surveyor's Book  
570 Pages 75 and 76.

INDEXED ON MAP  
1639

-40

original in R-3183

See note Book 570  
Pages 75-76-80



(9)

6