

Hull - Blare Survey Stokes Township October 1964 0.07 Acre

The following described land in Stokes Township, Logan County, Ohio,  
and being in V.M.S. 12277.

Beginning at an iron in the west side of State Route Number 702  
and at the S.E. corner of a 0.07 acre tract now in the name of  
Nellie Neuman

Thence with the west side of said State Route Number 702 S.  $42^{\circ}$  - 30' W.  
40.00 feet to an iron at the N.E. corner of a 0.07 acre tract in the name  
of W.D.Seabing.

Thence with the north side of said Seabing tract N.  $47^{\circ}$  - 30' W.  
80.00 feet to an iron.

Thence N.  $42^{\circ}$  - 30'E. 40.00 feet to an iron. Said iron being at the  
S.W. corner of the Nellie Neuman 0.07 acre tract. The last described  
line being the east side of a twenty foot right of way

Thence with the south side of said Neuman tract S.  $47^{\circ}$  - 30' E.  
80.00 feet to the place of beginning.

The above described tract contains 0.07 of one acre.

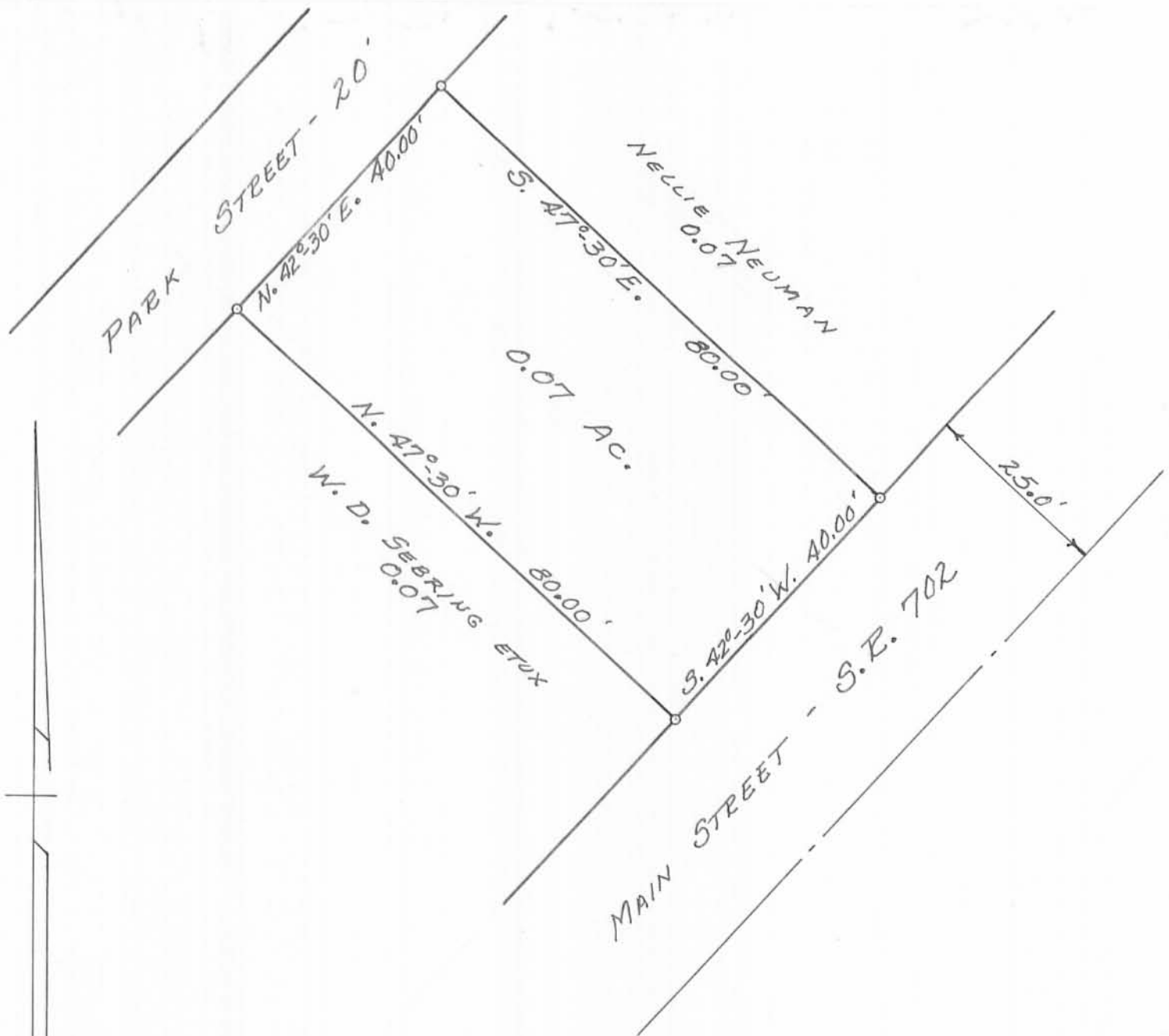
The above described 0.07 acre tract is sometimes refered to as  
parcel number eleven.

cc  
Logan County Engineer



3724

1D  
INDEXED ON MAP



HULL - BLARE SURVEY  
 V.M.S. 12277  
 TURKEY FOOT POINT  
 STOKES TOWNSHIP  
 LOGAN COUNTY, OHIO  
 SURVEYED BY F. F. WRIGHT - 1964  
 SCALE: 1"=20'

DRAWN BY D.E.G.  
 12/31/64

1P  
 3724  
 INDEXED ON MAP

Hull Survey Stokes Township V.M.S. 12277 0.07 Acre August 1962

The following described land in Stokes Township, Logan County, Ohio and being in V.M.S. 12277

Beginning at a stake in the west side of State Highway Number 985 also known as State Route Number 702, at the south side of Erma Newland's 1.93 acre tract and said stake being station 27 plus 18 of survey of said State Route Number 702 as shown on Logan County Engineer's Book Number 600 page 8. Thence with the west side of State Route Number 702 S. 42 - 30 W. 187.80 feet to an iron pipe. Said pipe being the true beginning point of this survey.

Thence again with the west side of State Route Number 702 S. 42 - 30 W. 40.0 feet to a stake.

Thence N. 47 - 30 W. 80.00 feet to a stake in the east side of a twenty foot driveway.

Thence with the east side of said twenty foot driveway sometimes referred to as Park Street N. 42 - 30 E. 40.00 feet to an iron.

Thence S. 47 - 30 E. 80.00 feet to the place of beginning.

The above described contains 0.07 of one acre and being sometimes referred to as tract 12 of an unrecorded plat.

Parcel  
# 43-006-13-10-038

cc  
Logan County Engineer



INDEXED ON MAP  
3724

original in R-3183

-2D

Ralph L. Berry

Hull Survey Stokes Township May 1958 0.07 Acre

The following described land in Stokes Township, Logan County Ohio,  
and being in V.S.S. 12277

Beginning at an iron in the N.W. side of State Highway Number 985  
( State Route Number 702 ) often referred to as the " Turkeyfoot Road "  
at station 29 plus 86.65 as shown on Logan County Engineer's road plan  
X - 25 and also shown on Logan County Engineer's Road Survey Book 600  
Page 9 thence with the N.W. side of said State Road S. 42 - 30 W.  
40.00 feet to an iron thence N. 47 - 30 W. 80.00 feet to an iron at  
the N.E. side of a twenty foot driveway thence with the N.E. side of  
said Driveway N. 42 - 30 E. 40.00 feet to an iron thence S. 47 - 30 E.  
80.00 feet to the place of beginning said tract containing 0.07 of  
one acre.

Parcel# 43-006-13-10-040

cc  
Logan County Engineer.

Lot 14

SEE S-25 (Formerly J-4)

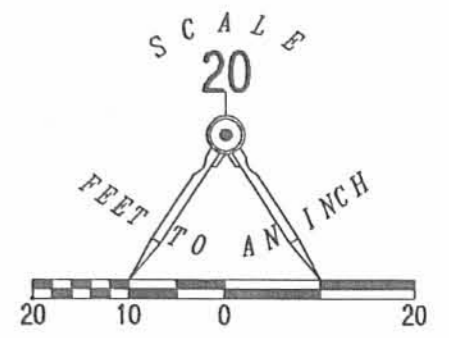
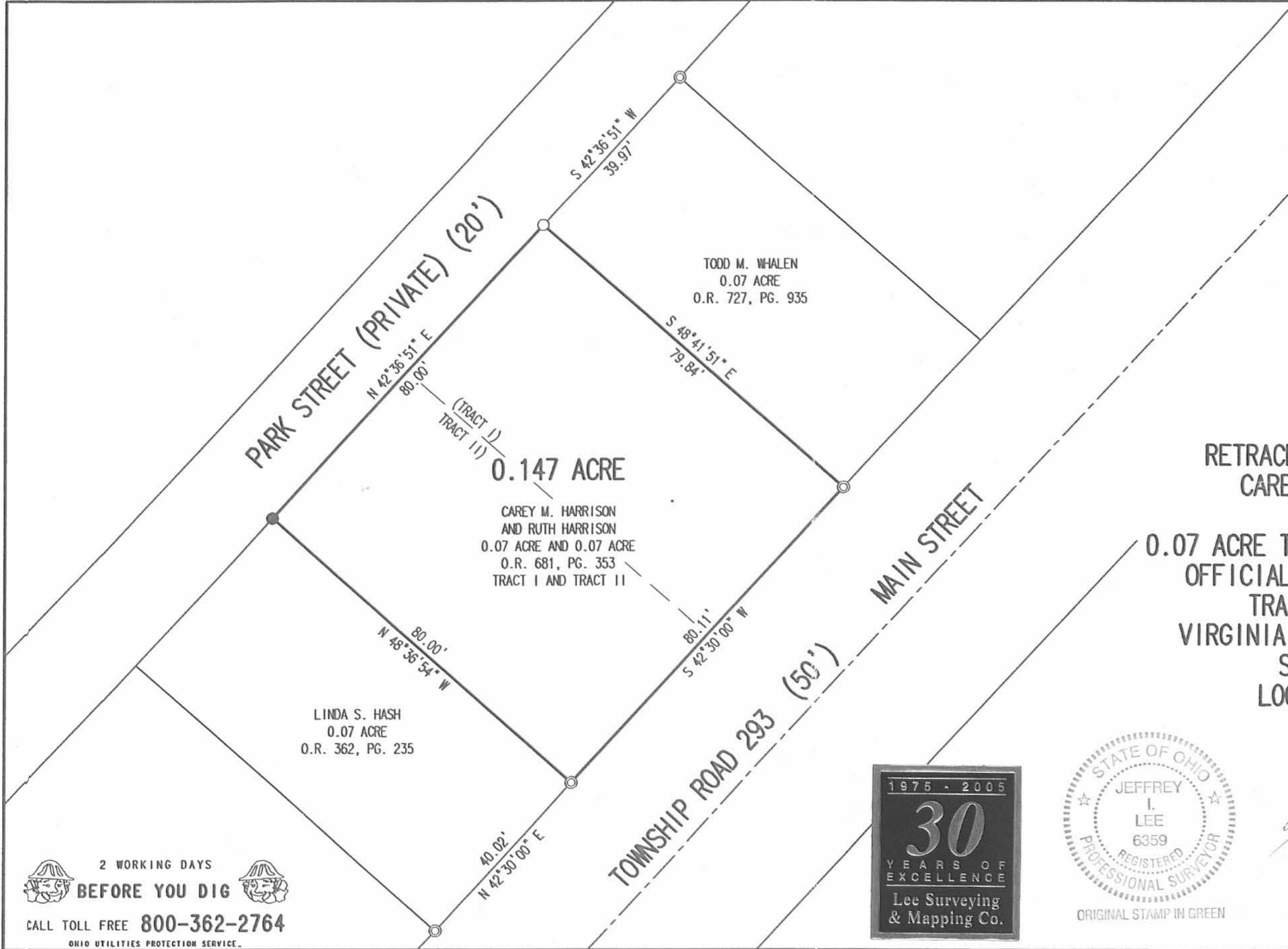
Norma B. Berry et al  
(11-30-63)

INDEXED ON MAP  
3724

original in R-3103

401

2005 2/28/05 BMA OK



- LEGEND:
- ⊙ 3/4 INCH IRON PIPE FOUND
  - 5/8 INCH IRON ROD SET
  - 5/8 INCH IRON ROD FOUND

RETRACEMENT SURVEY OF THE  
 CAREY M. HARRISON AND  
 RUTH HARRISON  
 0.07 ACRE TRACT AND 0.07 ACRE TRACT  
 OFFICIAL RECORD 681, PAGE 353  
 TRACT I AND TRACT II  
 VIRGINIA MILITARY SURVEY 12277  
 STOKES TOWNSHIP  
 LOGAN COUNTY, OHIO

SURVEYED BY:

*Jeffrey T. Lee*  
 JEFFREY T. LEE  
 PROFESSIONAL SURVEYOR 6359  
 FEBRUARY 24, 2005



ORIGINAL STAMP IN GREEN

COPYRIGHT 2005 BY:  
 LEE SURVEYING & MAPPING CO., INC.  
 117 North Madriver Street  
 BELLEFONTAINE, OHIO 43311  
 (937) 593-7335

KSR D0205 3983025 L-3983-3

2 WORKING DAYS  
**BEFORE YOU DIG**  
 CALL TOLL FREE **800-362-2764**  
 OHIO UTILITIES PROTECTION SERVICE.



INDEXED ON MAP  
 3124 -4P