



- - IRON PIPES FOUND.
- - 5/8" φ IRON BARS SET.

REFERENCE:
WAGNER ALLOTMENT.
PLAT BOOK C, VOLUME 3, PAGE 56.
LOGAN COUNTY RECORDERS OFFICE.

SURVEYED AND PLATTED BY:
DANIEL E. GILBERT, P.S.
REG. SUR. NO. 5402
428 N. MADRIUER ST.
BELLEFONTAINE, OHIO
43311

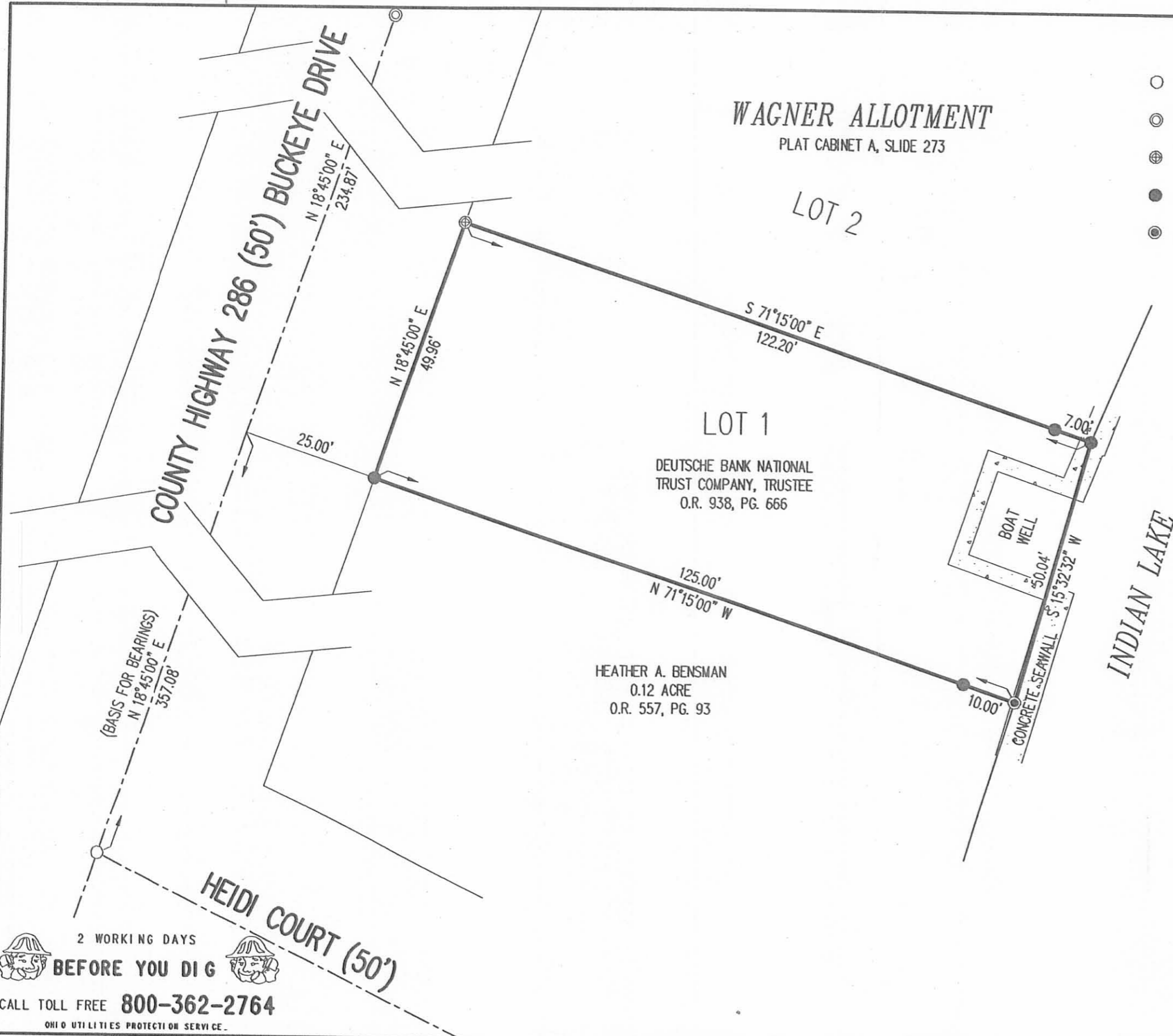


EMIL M. DANIEL SURVEY
LOT No. 1
WAGNER ALLOTMENT
SEMINOLE ISLAND
V.M.S. 12276
STOKES TOWNSHIP
LOGAN COUNTY, OHIO
SEPTEMBER 14, 1968

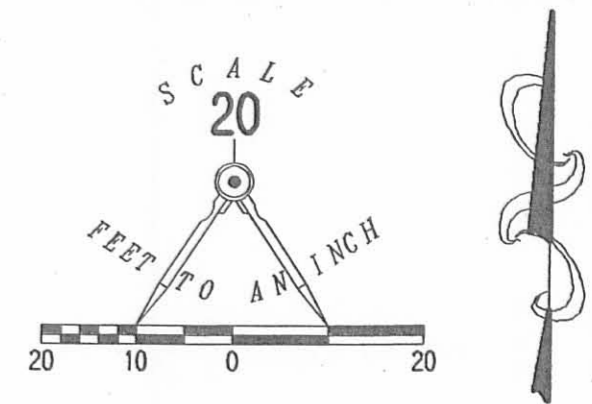
SCALE: 1" = 40'

4301 HP

REC'D 2-6-09 SMY



- LEGEND:
- 5/8 INCH IRON ROD FOUND
 - ⊙ 1 INCH IRON PIPE FOUND
 - ⊕ 1 INCH PINCHED IRON PIPE FOUND
 - 5/8 INCH IRON ROD SET
 - ⊙ MAG NAIL SET



RETRACEMENT SURVEY OF THE
 DEUTSCHE BANK NATIONAL
 TRUST COMPANY, TRUSTEE
 LOT NO. 1
 WAGNER ALLOTMENT
 PLAT CABINET A, SLIDE 273
 OFFICIAL RECORD 938, PAGE 666
 VIRGINIA MILITARY SURVEY 12276
 STOKES TOWNSHIP
 LOGAN COUNTY, OHIO

SURVEYED BY:







William K. Bruce
 WILLIAM K. BRUCE
 PROFESSIONAL SURVEYOR 7437
 FEBRUARY 4, 2009

ORIGINAL STAMP IN GREEN

COPYRIGHT 2009 BY:
LEE SURVEYING & MAPPING CO., INC.
 117 North Madriver Street
 BELLEFONTAINE, OHIO 43311
 (937) 593-7335
 surveys@lsminc.us
 KSS 00209 4749029 L-4749-3

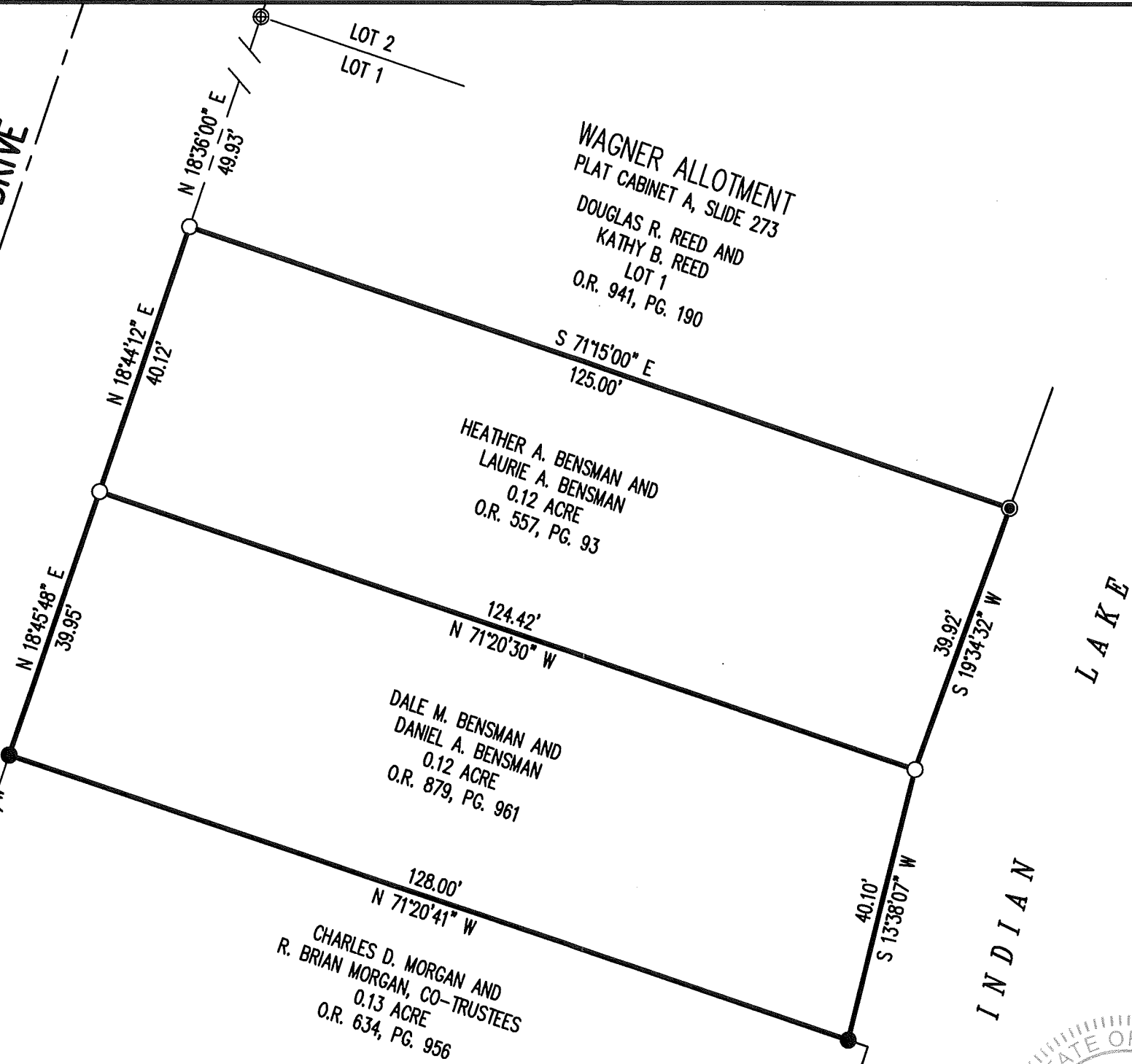
2 WORKING DAYS
BEFORE YOU DIG
 CALL TOLL FREE **800-362-2764**
 OHIO UTILITIES PROTECTION SERVICE.

INDEXED ON MAP
 4301 3P

- LEGEND:
-  1 INCH PINCHED TOP IRON PIPE FOUND
 -  MAG NAIL SET
 -  5/8 INCH IRON ROD FOUND
 -  5/8 INCH IRON ROD SET WITH PLASTIC I.D. CAP STAMPED "L-8533"
- R/W = RIGHT-OF-WAY
 C/L = CENTERLINE

COUNTY HIGHWAY 286 (50') BUCKEYE DRIVE
 C/L
 R/W

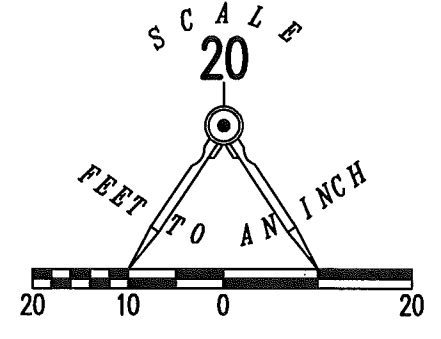
(BASIS FOR BEARINGS)
 N 18°45'00" E
 130.89'




BASIS FOR BEARINGS:
 THE BASIS FOR BEARINGS SHOWN HEREON IS THE EASTERLY RIGHT-OF-WAY LINE OF COUNTY HIGHWAY 286 (BUCKEYE DRIVE), BEING N 18°45'00" E.


THIS SURVEY WAS PREPARED IN THE ABSENCE OF A COMPLETE AND ACCURATE TITLE SEARCH AND DOES NOT GUARANTEE TITLE.

2 WORKING DAYS
BEFORE YOU DIG
 CALL TOLL FREE **800-362-2764**
 OHIO UTILITIES PROTECTION SERVICE



**RETRACEMENT SURVEY OF THE
 HEATHER A. BENSMAN AND
 LAURIE A. BENSMAN
 0.12 ACRE TRACT
 OFFICIAL RECORD 557, PAGE 93
 AND THE
 DALE M. BENSMAN AND
 DANIEL A. BENSMAN
 0.12 ACRE TRACT
 OFFICIAL RECORD 879, PAGE 961
 VIRGINIA MILITARY SURVEY 12276
 STOKES TOWNSHIP
 LOGAN COUNTY, OHIO**

SURVEYED BY:

DANIEL A. NEER
 PROFESSIONAL SURVEYOR NO. 8533
 JANUARY 26, 2018



COPYRIGHT 2018 BY:
LEE SURVEYING & MAPPING CO.
 117 North Madriver Street
 BELLEFONTAINE, OHIO 43311
 (937) 593-7335
 WWW.LSMINC.US
 surveys@lsminc.us
 KSS D0118 63370118 L-6337-3

INDEXED ON MAP
 4301