

**DEDICATION**

KNOW ALL MEN BY THESE PRESENTS THAT WATERFRONT LAND CO., Box 427, RUSSELLS POINT, OHIO, PROPRIETORS OF THE LAND INDICATED ON THE ACCOMPANYING PLAT HAVE AUTHORIZED THE PLATING THEREOF AND DO HEREBY DEDICATE MAC ALPINE WAY TO THE PUBLIC USE FOREVER.

*J. MacAlpine Smith*  
WITNESSES  
*Maureen Scott*  
WITNESSES  
*Kenneth Cooper*  
PROPRIETORS  
*Lena Cooper*  
PROPRIETORS

STATE OF OHIO  
COUNTY OF LOGAN  
BEFORE ME A NOTARY PUBLIC IN AND FOR SAID COUNTY PERSONALLY CAME WATERFRONT LAND CO. WHO ACKNOWLEDGED THE SIGNING OF THE FOREGOING INSTRUMENT TO BE THEIR VOLUNTARY ACT AND DEED FOR THE USES AND PURPOSES THEREIN EXPRESSED. IN WITNESS WHEREOF, I HAVE HEREUNTO SET MY HAND AND AFFIXED MY OFFICIAL SEAL THIS 13<sup>th</sup> DAY OF SEPTEMBER, 1974.

BY: *J. MacAlpine Smith*  
NOTARY PUBLIC  
J. MacAlpine Smith, Attorney at Law  
Notary Public, State of Ohio  
My commission has no expiration date,  
Section 147.03 R.C.

**SURVEYORS CERTIFICATE**

THE ACCOMPANYING PLAT REPRESENTS A SUBDIVISION OF LAND IN SECTION 23, T.6S., R.8E., STOKES TOWNSHIP, LOGAN COUNTY, OHIO. THE TRACT HAS AN AREA OF 1.375 ACRES IN STREETS AND 4.208 ACRES IN LOTS, MAKING A TOTAL OF 5.583 ACRES. ALL MEASUREMENTS ARE IN FEET AND DECIMALS OF A FOOT. I HEREBY CERTIFY THAT THE ACCOMPANYING PLAT IS A CORRECT REPRESENTATION OF HOLIDAY SHORES ALLOTMENT NO. 3 AS SURVEYED JUNE 29, 1974.

*Daniel C. Millett, P.S.*  
REGISTERED SURVEYOR NO. 5402

THE WITHIN MAC ALPINE WAY IS HEREBY APPROVED AND ACCEPTED FOR PUBLIC MAINTENANCE BY RESOLUTION NO. 97-82 RECORDED IN LOGAN COUNTY COMMISSIONERS JOURNAL 3B PAGE 534 ON THIS THE 5<sup>th</sup> DAY OF MARCH 1982.

*Donald C. Leavitt*  
Jesse J. Judd  
Warren W. Smith  
LOGAN COUNTY COMMISSIONERS

REVIEWED THIS 12 DAY SEPT 1974 *Consett Seeringer*  
CHAIRMAN, TOWNSHIP TRUSTEES.

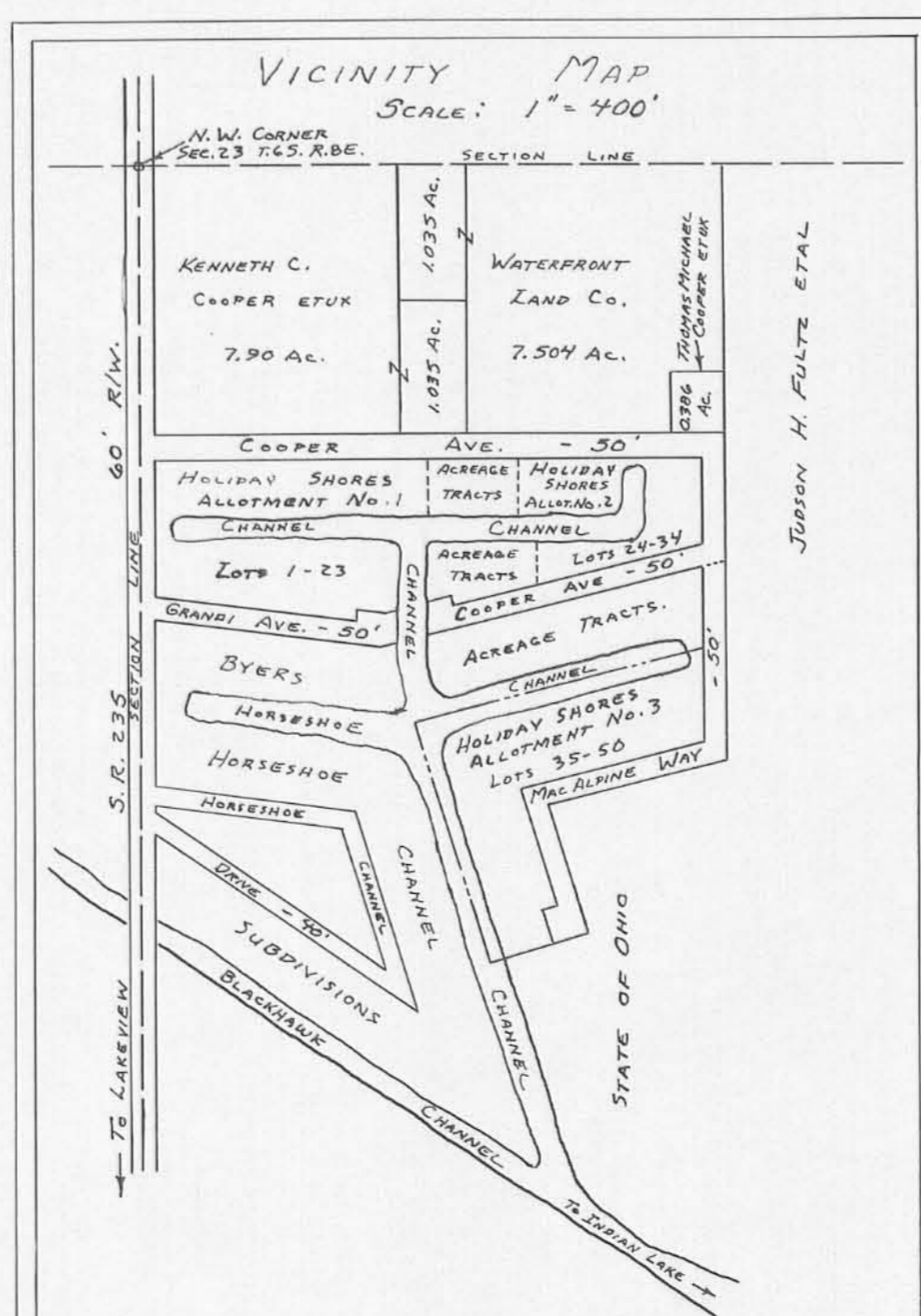
APPROVED THIS 11 DAY SEPT 1974 *Charles R. Kurtz, P.E.*  
LOGAN COUNTY ENGINEER.

APPROVED THIS 12 DAY SEPT 1974 *Don W. Ellen*  
LOGAN COUNTY SANITARY ENGINEER

REVIEWED THIS 16 DAY SEPT 1974 *Paul F. Wick*  
LOGAN COUNTY SOIL AND WATER CONSERVATION DISTRICT.

APPROVED THIS 18 DAY SEPTEMBER 1974 *Garnett R. Scott*  
LOGAN-UNION-CHAMPAIGN REGIONAL PLANNING COMMISSION.

APPROVED THIS 12<sup>th</sup> DAY SEPTEMBER 1974 *Sharon Kennedy*  
*Warren W. Smith*  
*John R. Jankovic*  
LOGAN COUNTY COMMISSIONERS.



NOTE:  
ALL LOTS TO BE UTILIZED FOR  
MOBILE HOME USE ONLY.



**HOLIDAY SHORES ALLOT. NO. 3**  
**SECTION 23 T.6S. R.8E.**  
**STOKES TOWNSHIP**  
**LOGAN COUNTY, OHIO**  
**1974**

SCALE: 1" = 50'

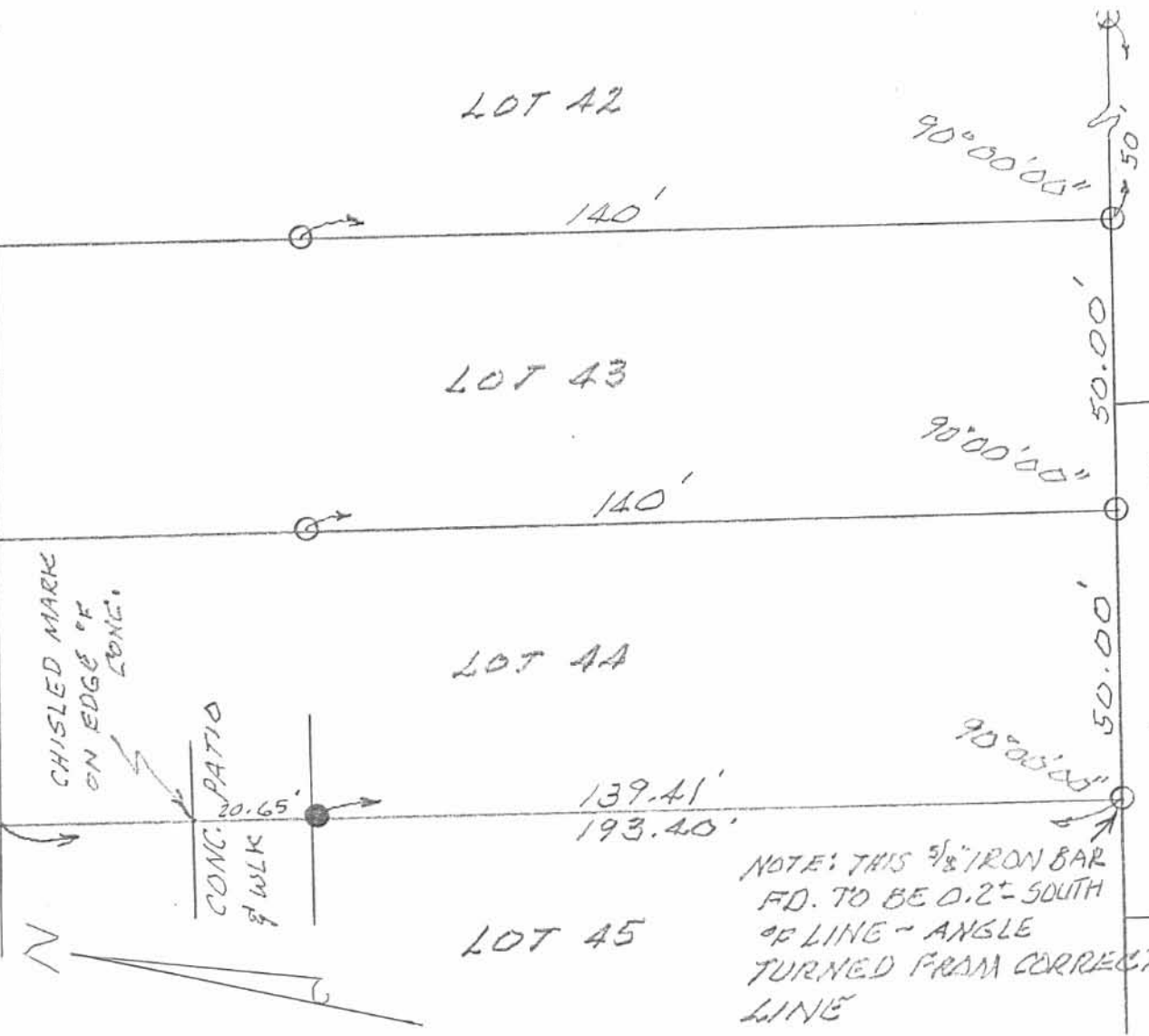
TRANSFERRED THIS 18 DAY OF Sept 1974  
*Mary E. Slater*  
LOGAN COUNTY AUDITOR  
FILED FOR RECORD THIS 18<sup>th</sup> DAY OF September, 1974  
AT 10:26 A.M.  
RECORDED THIS 18<sup>th</sup> DAY OF Sept., 1974. IN PLAT BOOK 6-F PAGE NO. 77.  
*Ruth Rye*  
LOGAN COUNTY RECORDER

Revised August 14, 1974 - D.E.C.  
Contours Sept. 9, 1974 - D.E.C.



RD 11-204

CENTER OF EXISTING CHANNEL



MAC ALPINE WAY (50')

20' R/W EASEMENT

LOT 46

INDEXED ON MAP  
5890 IP

NOTE: THIS 1/8" IRON BAR  
FD. TO BE 0.2' SOUTH  
OF LINE - ANGLE  
TURNED FROM CORRECT  
LINE

RELOCATION OF EAST LINE OF  
LOT 45 OF HOLIDAY SHORES ALLOTMENT  
NO 3, STOKES TWP., LOGAN CO., OHIO  
FOR MIKE BAKER. CABINET A SLIDE 565

NOVEMBER 2, 2004

SCALE: 1" = 30'

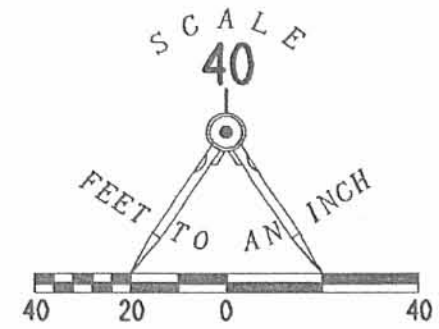
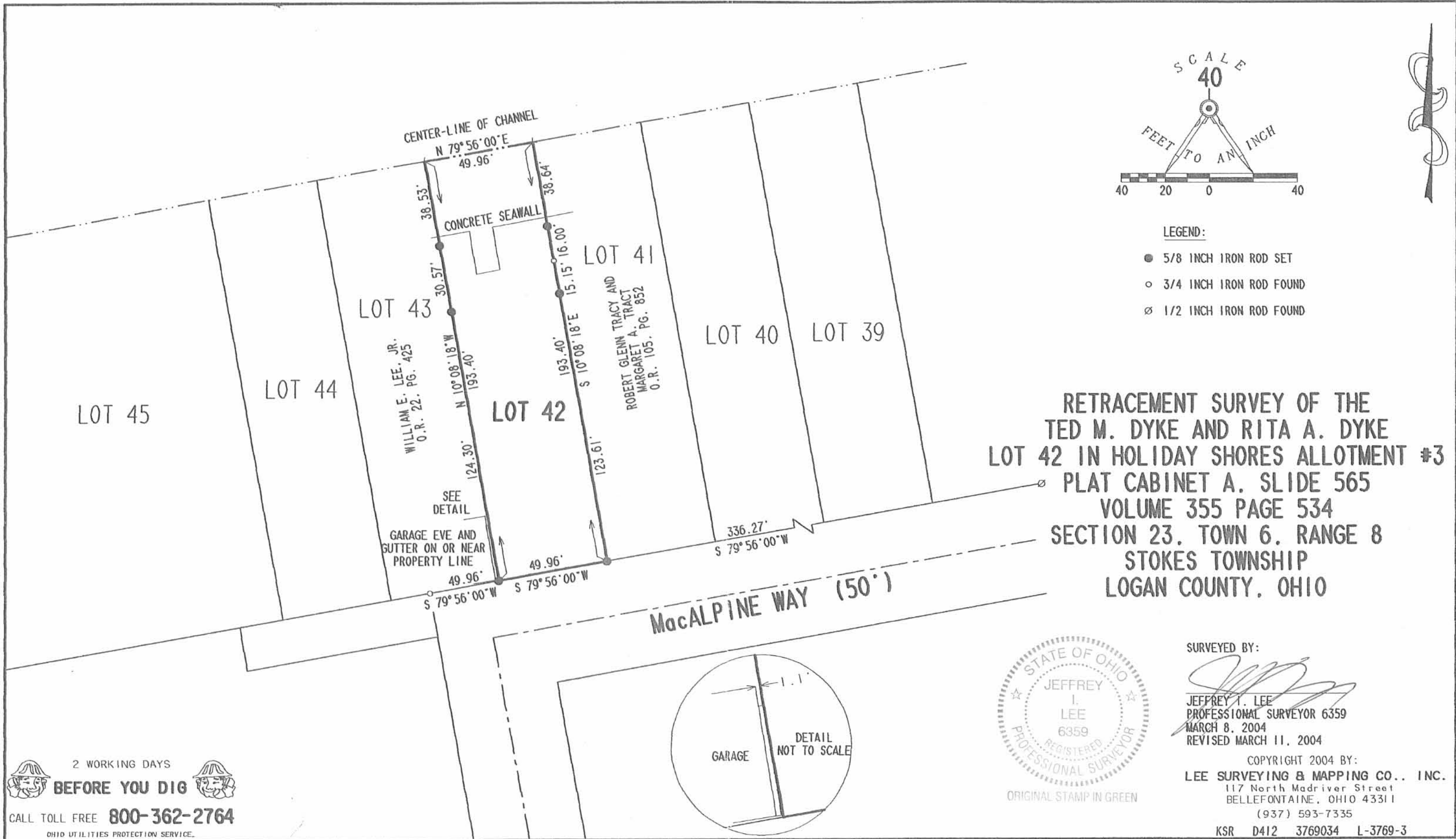
LEGEND:

- = 1/8" IRON BAR FD.
- = 1/8" IRON BAR SET



*Leslie H. Geeslin*  
 LESLIE H. GEESLIN  
 RUSHSVLVANIA, OH

REC'D 3-11-04 BMAK



- LEGEND:
- 5/8 INCH IRON ROD SET
  - 3/4 INCH IRON ROD FOUND
  - ∅ 1/2 INCH IRON ROD FOUND

RETRACEMENT SURVEY OF THE  
TED M. DYKE AND RITA A. DYKE  
LOT 42 IN HOLIDAY SHORES ALLOTMENT #3  
PLAT CABINET A, SLIDE 565  
VOLUME 355 PAGE 534  
SECTION 23, TOWN 6, RANGE 8  
STOKES TOWNSHIP  
LOGAN COUNTY, OHIO



SURVEYED BY:  
*Jeffrey I. Lee*  
JEFFREY I. LEE  
PROFESSIONAL SURVEYOR 6359  
MARCH 8, 2004  
REVISED MARCH 11, 2004

COPYRIGHT 2004 BY:  
LEE SURVEYING & MAPPING CO., INC.  
117 North Madriver Street  
BELLEFONTAINE, OHIO 43311  
(937) 593-7335  
KSR D412 3769034 L-3769-3

2 WORKING DAYS  
**BEFORE YOU DIG**  
CALL TOLL FREE **800-362-2764**  
OHIO UTILITIES PROTECTION SERVICE.

INDEXED ON MAP  
5890 2P

Sec. 22 T-6S. R-8E.

STATE ROUTE No. 69  
S. 0° 07' E. 1320.0'

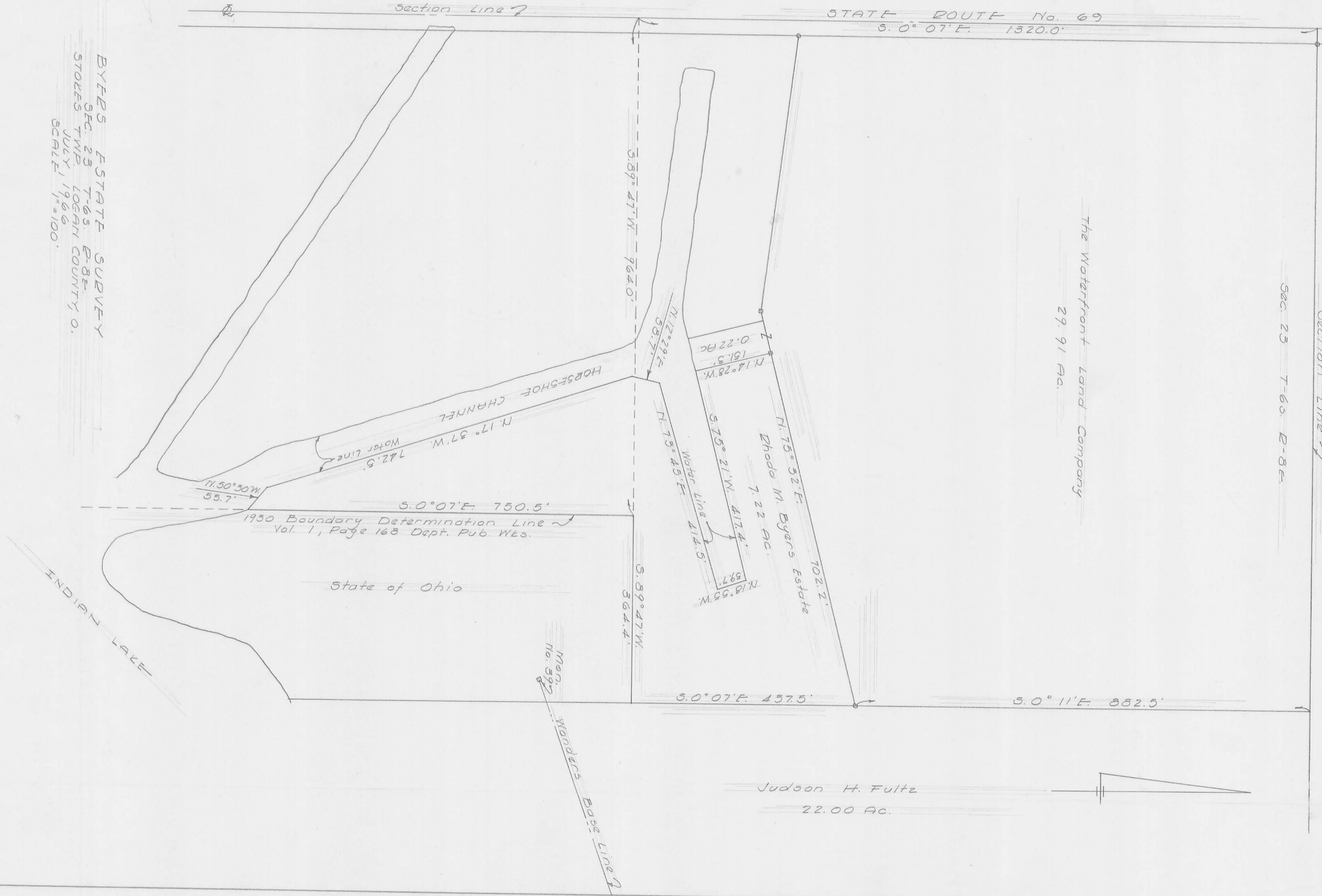
Sec. 14 T-6S. R-8E.  
Section line 2

Sec. 23 T-6S. R-8E.

The Waterfront Land Company  
29.91 Ac.

Judson H. Fultz  
22.00 Ac.

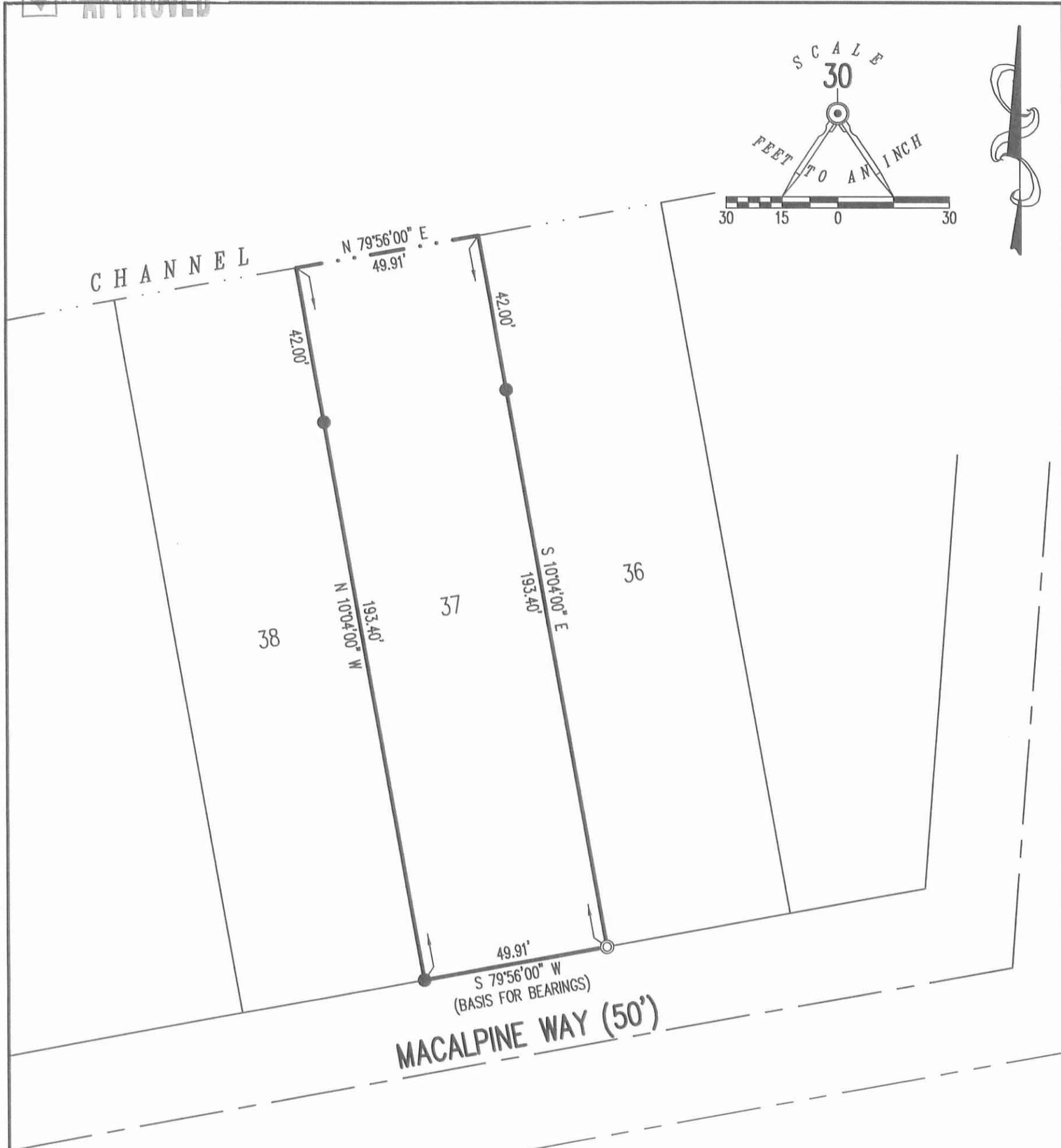
BYERS ESTATE SURVEY  
3FC. 23 T-6S. R-8E.  
STORES TWP. LOGAN COUNTY O.  
JULY, 1906  
SCALE 1"=100'



Dan L. Dodson  
Reg. Surveyor 4270  
Bellevue, Ohio



APPROVED



RETRACEMENT SURVEY OF THE  
 BRUCE MALONE AND  
 MARILYN MALONE  
 LOT 37  
 HOLIDAY SHORES ALLOTMENT NO. 3  
 PLAT CABINET A, SLIDE 565  
 OFFICIAL RECORD 260, PAGE 851  
 SECTION 23, TOWN 6, RANGE 8  
 STOKES TOWNSHIP  
 LOGAN COUNTY, OHIO  
 SURVEYED BY:

- LEGEND:
- ⊙ 3/4 INCH IRON ROD FOUND
  - 5/8 INCH IRON ROD SET WITH PLASTIC I.D. CAP STAMPED "LSM 7437"

THIS SURVEY WAS PREPARED IN THE ABSENCE OF A COMPLETE AND ACCURATE TITLE SEARCH AND DOES NOT GUARANTEE TITLE.

2 WORKING DAYS  
**BEFORE YOU DIG**

CALL TOLL FREE **800-362-2764**

OHIO UTILITIES PROTECTION SERVICE



*William K. Bruce*  
 WILLIAM K. BRUCE  
 PROFESSIONAL SURVEYOR 7437  
 AUGUST 2, 2016

COPYRIGHT 2016 BY:  
**LEE SURVEYING & MAPPING CO., INC.**  
 117 North Madriver Street  
 BELLEFONTAINE, OHIO 43311  
 (937) 593-7335  
 WWW.LSMINC.US  
 surveys@lsminc.us

KSS D0716 61360716 L-6136-3

INDEXED ON MAP  
5890 3P