

O. L. PATTERSON SURVEY
 V.M.S. NO. 12276
 TURKEY FOOT POINT
 STOKES TOWNSHIP
 LOGAN COUNTY, OHIO
 APRIL 3, 1976

SCALE: 1" = 20'

5899 IP.

INDEXED ON MAP

SURVEYED AND PLATED BY:
 DANIEL E. GILBERT, P.S.
 REG. SUR. NO. 5402
 1041 N. MAIN ST.
 BELLEFONTAINE, OHIO 43311

Floyd Hook Survey
Tract No. I

The following described real estate situated in the Township of Stokes, County of Logan, State of Ohio and being a part of Virginia Military Survey No. 12276 and being all of Tract No. I of 0.09 Acres in the name of Floyd Hook, Jr. et al as recorded in Official Record No. 41 Page 996 (5-6-1987) and being located on Turkey Foot Point and now being more particularly described as follows:

Beginning at a 5/8 inch Rebar found at the southeast corner to said original 0.09 Acre tract and in the north line of a 0.10 Acre tract in the name of David A. Baker et ux (Tract No. I) as recorded in Official Record No. 492 Page 924 (4-3-2001) and being N. 68°47'00" W. 25.00 feet from a One Inch Round Iron Bar found at Station No. 43 + 85 of T. R. No. 293 as recorded in Logan County Engineers Field Book No. 600 Page 16;

Thence with the line between Hook and Baker, N. 68°47'00" W. 98.65 feet to a 5/8 Inch Rebar found at the southwest corner to said 0.09 Acre tract and the northwest corner to said 0.10 Acre tract and being the northeast corner to Lot No. 46-432 and the southeast corner to Lot No. 46-431, Indian Lake Reservoir Lands, Plat Cabinet A, Slide 475, (Note: This line is the Basis of Bearing for this survey-N. 68°47'00" W.);

Thence with the line between said 0.09 Acre tract and said Lot No. 46-431, N. 10°00'00" W. 16.30 feet to a 2 Inch Iron Pipe found at Monument No. 8 of the old State Line;

Thence continuing with the line between said 0.09 Acre tract and said Lot No. 46-431, N. 44°30'00" E. 26.20 feet to a 5/8" x 30" Rebar set at the northwest corner to said 0.09 Acre tract and the southwest corner to a 0.13 Acre tract (Tract No. II) in the name of Terry C. Miller et ux as recorded in Official Record No. 163 Page 680 (7-17-1992), and being the northeast corner to Lot No. 46-431 and the southeast corner to Lot No. 46-430;


Thence with the line between Hook and Miller, S. 67°18'23" E. 97.56 feet to a 5/8" x 30" Rebar set at the northeast corner to said 0.09 Acre tract and the southeast corner to said 0.13 Acre tract and being in the west line of said T. R. No. 293;

Thence with the east line of said 0.09 Acre tract and the west line of said T. R. No. 293, S. 22°29'20" W. 35.50 feet to the place of beginning, containing 3,757.370 square feet or 0.086 Acres, more or less.

I hereby certify that this description is the result of a field survey made by me on March 23, 2002.



Daniel E. Gilbert
DANIEL E. GILBERT, P.S.
REG. SUR. NO. 5402
513 N. MADRIVER ST
BELLEFONTAINE, OHIO 43311-2214
TELEPHONE: 1 (937) 593-1428



Floyd Hook Survey
Tract No. II

The following described real estate situated in the Township of Stokes, County of Logan, State of Ohio and being a part of Virginia Military Survey No. 12276 and being Lot No. 46-431, Indian Lake Reservoir Lands, Plat Cabinet A, Slide 475, Tract No. II, in the name of Floyd Hook, Jr. et al as recorded in Official Record No. 41 Page 996 (5-6-1987) and being located on Turkey Foot Point and being more particularly described as follows:

Beginning for reference at a One Inch Round Iron Bar found at Station No. 43+85 of T. R. No. 293 as recorded in Logan County Engineers Field Book No. 600 Page 16;


Thence N. $68^{\circ}47'00''$ W. 25.00 feet to a 5/8 Inch Rebar found at the southeast corner to a 0.09 Acre tract in the name of Floyd Hook, Jr. et al (Tract No. I) as recorded in Official Record No. 41 Page 996 (5-6-1987) and being in the north line of a 0.10 Acre tract (Tract No. I) in the name of David A. Baker et ux as recorded in Official Record No. 492 Page 924 (4-13-2001);

Thence with the line between Hook and Baker, N. $68^{\circ}47'00''$ W. 98.65 feet to a 5/8 Inch Rebar found at the southwest corner to said 0.09 Acre tract and the northwest corner to said 0.10 Acre tract and being the southeast corner to Lot No. 46-431 and the northeast corner to Lot No. 46-432, Indian Lake Reservoir Lands and being the true place of beginning for this survey, (Note: This line is the Basis of Bearing for this survey - N. $68^{\circ}47'00''$ W.);

Thence with the line between Lot No. 46-431 (being Tract No. II in the name of Floyd Hook, Jr. et al as recorded in Official Record No. 41 Page 996 [5-6-1987]) and Lot No. 46-432 (being Tract No. II in the name of David A. Baker et ux as recorded in Official Record No. 492 Page 924 [4-13-2001]), N. $68^{\circ}47'00''$ W. 41.90 feet to a point in the waters of Indian Lake (in a Covered Boatwell), passing through a Chiseled "+" on Concrete set at 20.00 feet and an angle in said Boatwell at 25.00 feet, (said point in the waters of Indian Lake being the southwest corner to Lot No. 46-431 and the northwest corner to Lot No. 46-432);

Thence with the west line of Lot No. 46-431, N. $12^{\circ}16'44''$ E. 39.78 feet to a 5/8" x 30" Rebar set at the northwest corner to Lot No. 46-431 and being in the south line of Lot No. 46-430 (Tract No. I) in the name of Terry C. Miller et ux as recorded in Official Record No. 163 Page 680 (7-17-1992), passing through the north side of said Covered Boatwell at 8.50 feet and a 5/8" x 30" Rebar set at 12.83 feet;

Thence with the line between Lot No. 46-430 and Lot No. 46-431, S. $67^{\circ}18'23''$ E. 50.00 feet to a 5/8" x 30" Rebar set at the northeast corner to Lot No. 46-431 and the southeast corner to Lot NO. 46-430 and being the northwest corner to Hook's 0.09 Acre tract and the southwest corner to Terry C. Miller et ux 0.130 Acre tract (Tract No. II) as recorded in Official Record No. 163 Page 680 (7-17-1992);



Thence with the line between said 0.09 Acre tract and Lot No. 46-431, S. $44^{\circ}30'00''$ W. 26.20 feet to a 2 Inch Iron Pipe found at Monument No. 8 of the old State Line;

Thence continuing with the line between said 0.09 Acre tract and Lot No. 46-431, S. $10^{\circ}00'00''$ E. 16.30 feet to the true place of beginning, containing 1,600.535 square feet or 0.0367 Acres, more or less.

I hereby certify that this description is the result of a field survey made by me on March 23, 2002.



Daniel E. Gilbert
DANIEL E. GILBERT, P.S.
REG. SUR. NO. 5402
513 N. MADRIVER ST
BELLEFONTAINE, OHIO 43311-2214
TELEPHONE: 1 (937) 593-1428

INDEXED ON MAP
5899 20-3

Excess Lands - Extension
to Lot No. 46-431

The following described real estate situated in the Township of Stokes, County of Logan, State of Ohio and being a part of Virginia Military Survey No. 12276 and being an extension to Lot No. 46-431 of the Indian Lake Reservoir Lands as recorded in Plat Cabinet A, Slide No. 475 and being located on Turkey Foot Point and now being more particularly described as follows:

Beginning for reference at a One Inch Round Iron Bar found at Station No. 43+85 of T. R. No. 293 as recorded in Logan County Engineers Field Book No. 600 Page 16;

Thence N. 68°47'00" W. 165.55 feet to a point in the waters of Indian Lake (in a Covered Boatwell) at the southwest corner to Lot No. 46-431, (said point being the southwest corner to Tract No. II in the name of Floyd Hook, Jr. et al as recorded in Official Record No. 41 Page 996 [5-6-1987] for the true place of beginning, passing through a 5/8 Inch Rebar found at 25.00 feet, (being the southeast corner to a 0.09 Acre tract [Tract No. I] in the name of Floyd Hook, Jr. et al as recorded in Official Record No. 41 Page 996 [5-6-1987] and being in the north line of a 0.10 Acre tract [Tract No. I] in the name of David A. Baker et ux as recorded in Official Record No. 492 Page 924 [4-3-2001], passing through a 5/8 Inch Rebar found at the southwest corner to said 0.09 Acre tract and the northwest corner to said 0.10 Acre tract and being the southeast corner to Lot No. 46-431 and the northeast corner to Lot No. 46-432 at 123.65 feet, passing through a Chisel "+" on Concrete set at 143.65 feet and an angle in a Covered Boatwell at 148.65 feet, (Note: This line is the Basis of Bearing for this survey - N. 68°47'00" W.);

Thence with the extension to said line, N. 68°47'00" W. 10.55 feet to a point in the waters of Indian Lake;

Thence with an extension of the existing Concrete Seawall and said existing Concrete Seawall, N. 17°41'50" E. 39.54 feet to a Chisel Mark "I" on said Concrete Seawall set, passing through the end of said Concrete Seawall at 8.04 feet;


Thence with an extension of the south line and the south line of Lot No. 46-430, S. 67°18'23" E. 6.80 feet to a 5/8" x 30" Rebar set at the northwest corner to Lot No. 46-431, passing through a point at the southwest corner to Lot No. 46-430 at 1.80 feet;

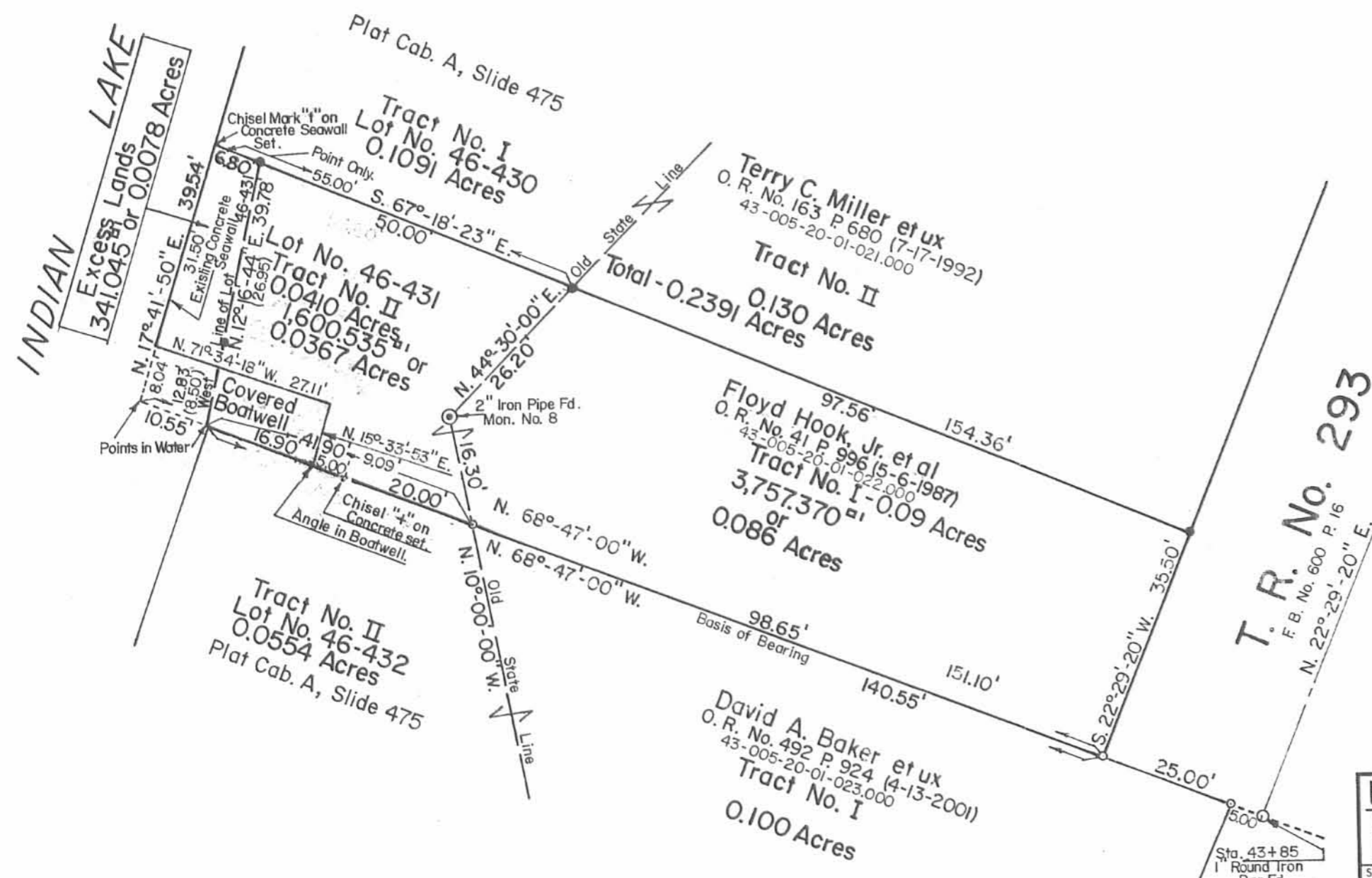
Thence with the west line of Lot No. 46-431, S. 12°16'44" W. 39.78 feet to the true place of beginning, passing through a 5/8" x 30" Rebar set at 26.95 feet and the north line of said Covered Boatwell at 31.28 feet, containing 341.045 square feet or 0.0078 Acres, more or less.

I hereby certify that this description is the result of a field survey made by me on March 23, 2002.



Daniel E. Gilbert
DANIEL E. GILBERT, P.S.
REG. SUR. NO. 5402
513 N. MADRIVER ST
BELLEFONTAINE, OHIO 43311-2214
TELEPHONE: 1 (937) 593-1428





Sta. No. 42+55
1/2" Iron Pipe Fd.



Scale: 1" = 20'

SYMBOLS:

- - 5/8" Rebars Fd.
- - 5/8" x 30" Rebars Set.



Floyd Hook Survey - V. M. S. No. 12276,
Turkey Foot Point, Stokes Township,
Logan County, Ohio.

SCALE: 1" = 20'	APPROVED BY:	DRAWN BY: DEG
DATE: 3-23-2002		REVISED: 4-4-2002 DEG

Daniel E. Gilbert
Daniel E. Gilbert, P.S.
Reg. Sur. No. 5402

DRAWING NUMBER
2002-007

INDEXED ON MAP
5899 2P