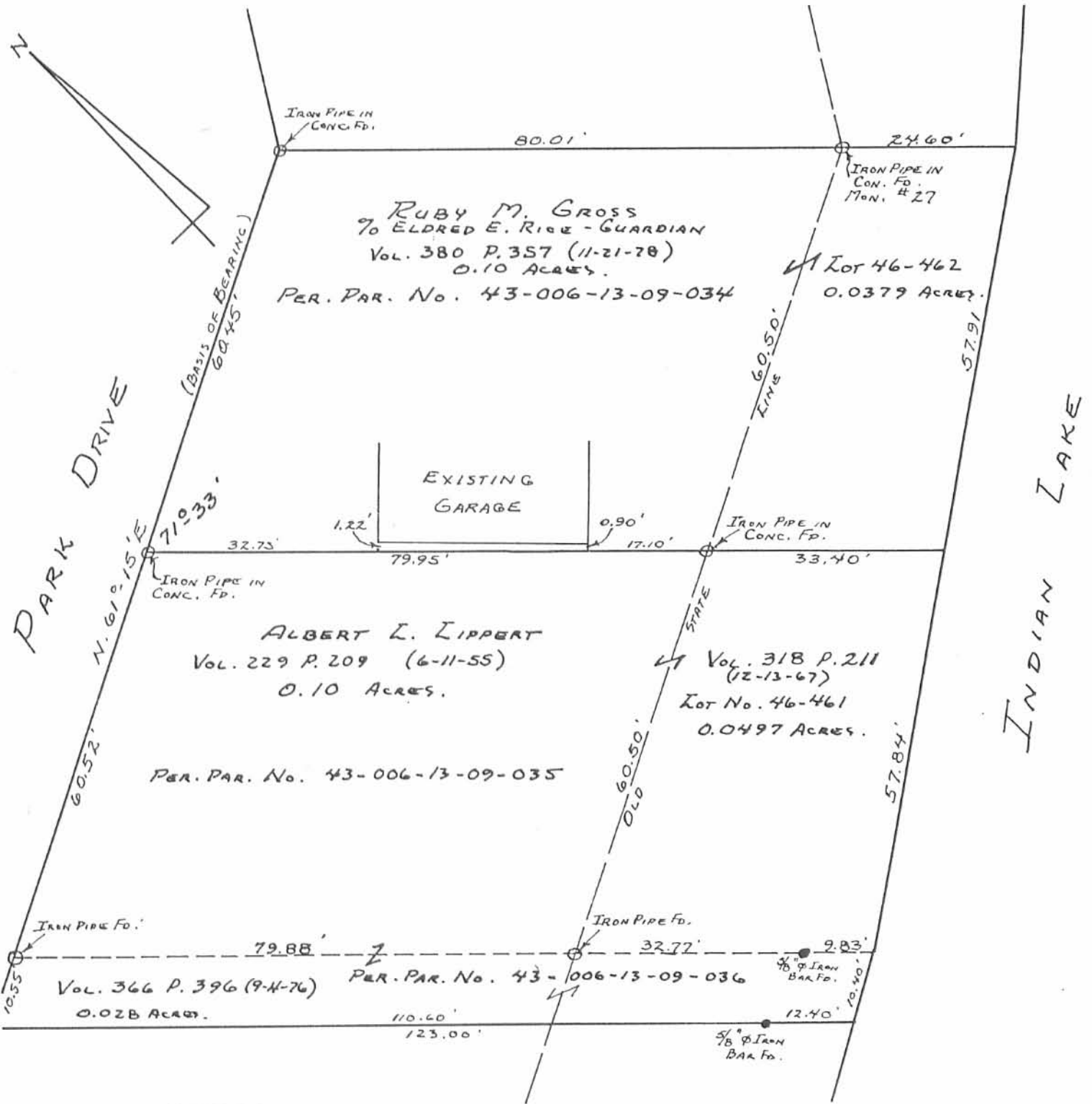


Received 1-14-88



INDEXED ON MAP
5917 IP

Daniel E. Gilbert
DANIEL E. GILBERT, P.S.,
Reg. SUR. No. 5402
400 N. PARK ST.
BELLEFONTAINE, OHIO
43311



GROSS - LIPPERT SURVEY
V.M.S. No. 12277
"TURKEY FOOT POINT"
STOKES TOWNSHIP
LOGAN COUNTY, OHIO
JANUARY 11, 1988

SCALE: 1" = 20'

LESLIE H. GEESLIN
REGISTERED SURVEYOR NO. 5248
P. O. BOX 274
RUSHSVLVANIA, OHIO 43347

PHONE: (513) 468-2793

June 17, 1976

LIPPERT SURVEY

The following described real estate situated in Stokes Township, Logan County, Ohio and being part of Virginia Military Survey No. 12277 and more particularly described as follows:

Beginning at an iron pipe in the east line of Park Drive at the southwest corner of Albert L. Lippert's 0.10 acre tract as described in D. B. Vol. 229 Page 209; thence with said Lippert's south line S. $47^{\circ} 21'$ E. 122.48 feet to the southeast corner of said Lippert's 0.050 acre tract as described in D. B. Vol. 318 Page 211 as Lot 46-461, passing an iron pipe at 79.88 feet and an iron bar at 112.65 feet; thence with the east line of Lot 46-460 S. $58^{\circ} 31'$ W. 10.40 feet to a point; thence N. $47^{\circ} 21'$ W. 123.00 feet to an iron bar in the east line of Park Drive, passing an iron bar at 12.40 feet; thence with said east line N. $61^{\circ} 15'$ E. 10.55' feet to the place of beginning.


Containing 0.028 acre more or less.

The above described 0.028 acre tract being 0.010 acre in H. Louise Oswalt's 0.1519 acre tract and 0.018 acre in H. Louise Oswalt's 0.09 acre tract.

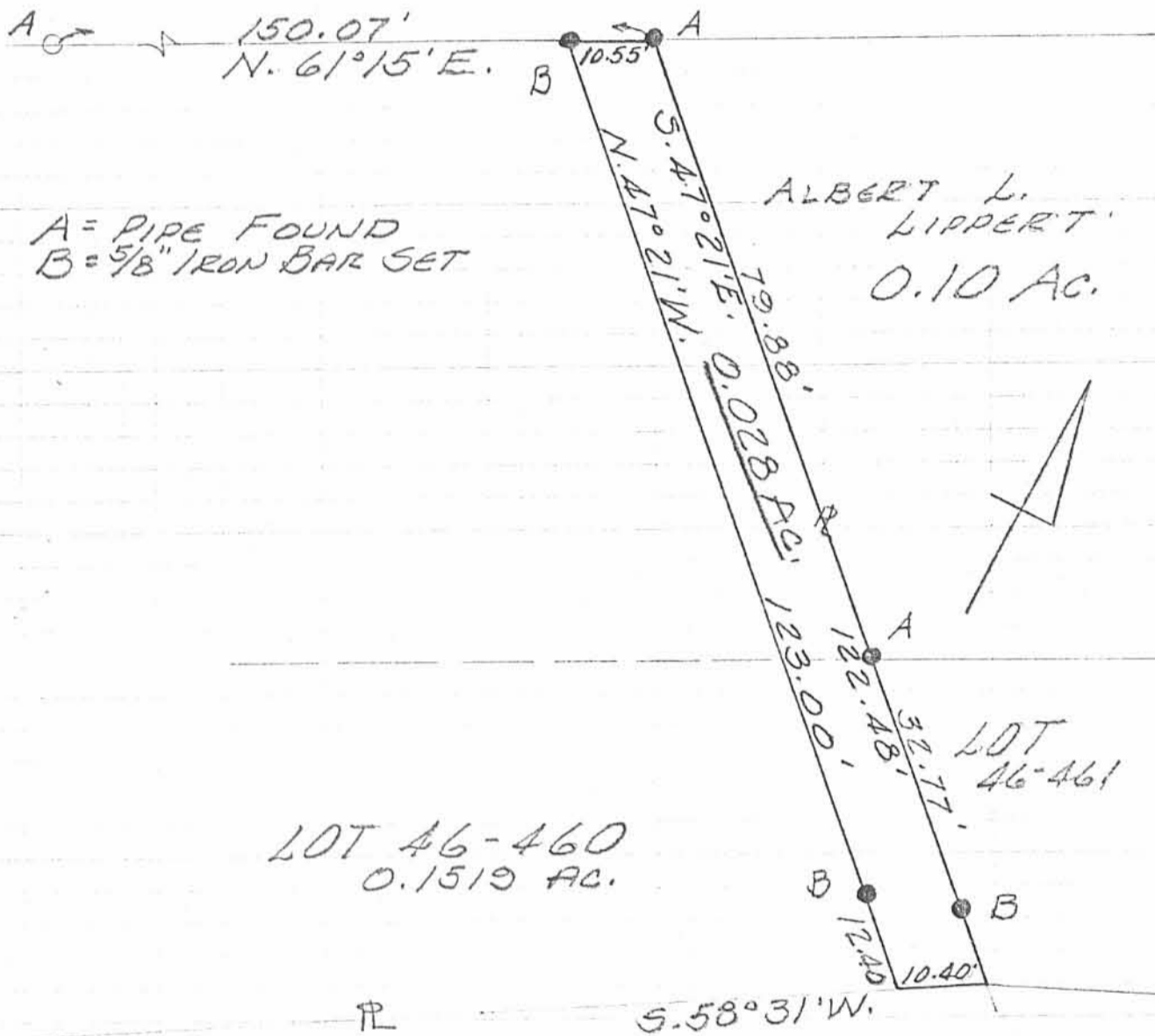
Reference is hereby made to a plat of this description on file with the Logan County Engineer.

I hereby certify that the above is 'a true and accurate description of a survey made by me.

Leslie H. Geeslin



PARK DRIVE



A = PIPE FOUND
B = 5/8" IRON BAR SET

LIPPERT SURVEY
JUNE 17, 1976
V.M.S. 12277
STOKES TOWNSHIP
LOGAN COUNTY, OHIO
SCALE 1" = 20'



(5917) 2P

LESLIE H. GEESLIN
REG. SURVEYOR 5248
RUSHSVLVANIA, OHIO

INDEXED ON MAP

EUGENE DUTZIGER CO.
MAP IN U. S. A.

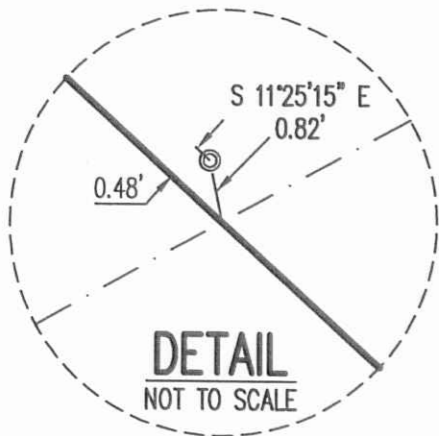
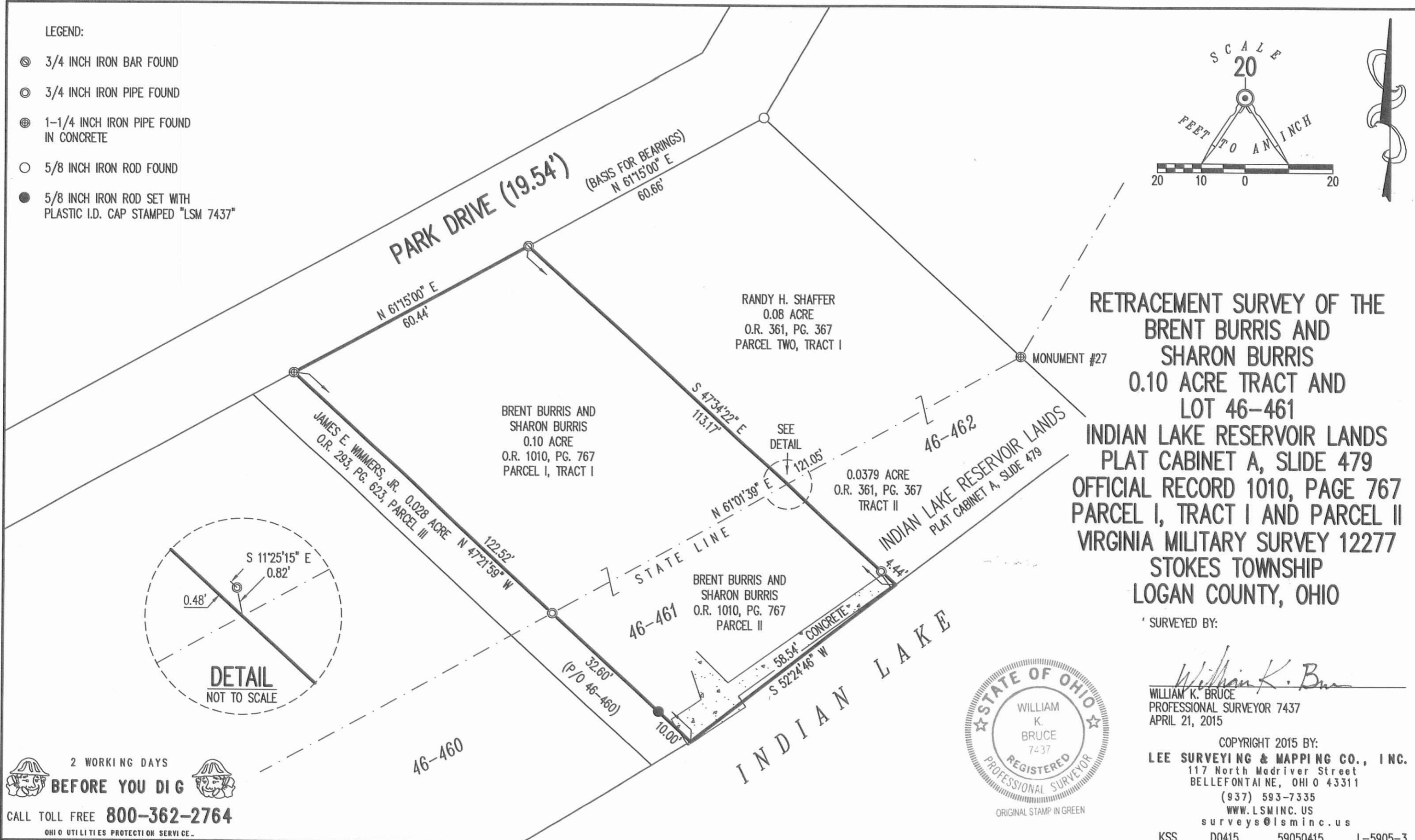
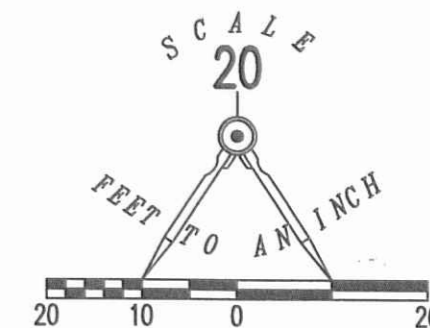
EUGENE DUTZIGER CO.
MAP IN U. S. A.

4-29-15

APPROVED

LEGEND:

- ⊙ 3/4 INCH IRON BAR FOUND
- 3/4 INCH IRON PIPE FOUND
- ⊕ 1-1/4 INCH IRON PIPE FOUND IN CONCRETE
- 5/8 INCH IRON ROD FOUND
- 5/8 INCH IRON ROD SET WITH PLASTIC I.D. CAP STAMPED "LSM 7437"



**RETRACEMENT SURVEY OF THE
BRENT BURRIS AND
SHARON BURRIS
0.10 ACRE TRACT AND
LOT 46-461
INDIAN LAKE RESERVOIR LANDS
PLAT CABINET A, SLIDE 479
OFFICIAL RECORD 1010, PAGE 767
PARCEL I, TRACT I AND PARCEL II
VIRGINIA MILITARY SURVEY 12277
STOKES TOWNSHIP
LOGAN COUNTY, OHIO**

SURVEYED BY:

William K. Bruce
WILLIAM K. BRUCE
PROFESSIONAL SURVEYOR 7437
APRIL 21, 2015



COPYRIGHT 2015 BY:
LEE SURVEYING & MAPPING CO., INC.
117 North Madriver Street
BELLEFONTAINE, OHIO 43311
(937) 593-7335
WWW.LSMINC.US
surveys@lsminc.us
KSS D0415 59050415 L-5905-3

2 WORKING DAYS
BEFORE YOU DIG
CALL TOLL FREE **800-362-2764**
OHIO UTILITIES PROTECTION SERVICE

INDEXED ON MAP
5917 3P