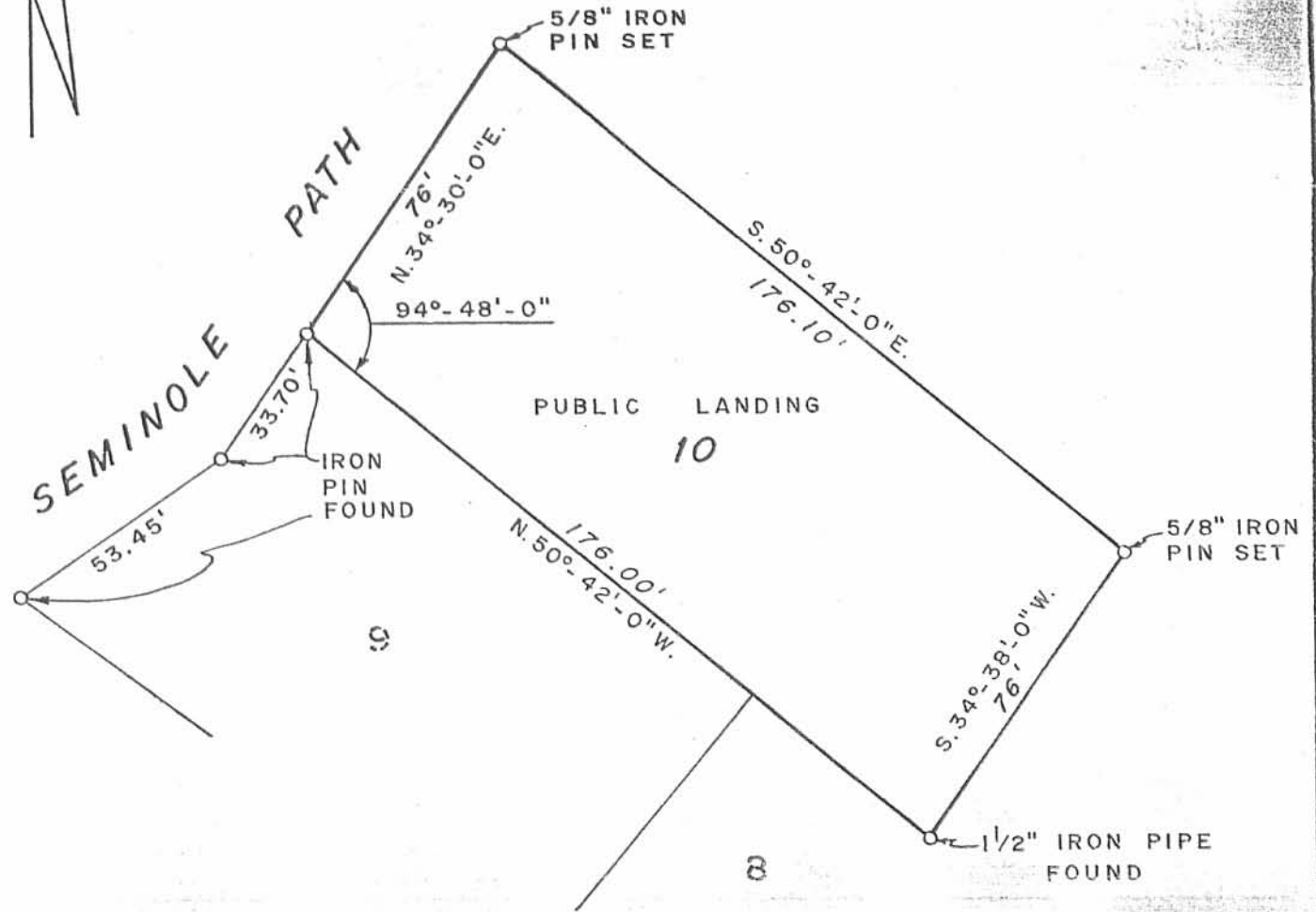


PLAT OF A SURVEY
 OF LOT 10,
 O'DELLS ALLOTMENT,
 STOKES TOWNSHIP,
 LOGAN COUNTY, OHIO

N



6632 1P

INDEXED ON MAP

Robert E. Chambers
 Reg. Surveyor #6081

DWN. DRF	JOB NO
CH'D.	9687
APP.	
DATE	SCALE
6-8-81	1" = 40'



LEGEND:

- ⊙ 3/4 INCH IRON PIPE FOUND
- ⊕ 1/2 INCH IRON PIPE FOUND
- 1 INCH IRON REBAR FOUND
- 5/8 INCH IRON REBAR FOUND
- 5/8 INCH BY 30 INCH IRON REBAR SET WITH YELLOW CAP STAMPED "DLZ OHIO INC."

R/W = RIGHT-OF-WAY

C/L = CENTER-LINE

O.R. = OFFICIAL RECORD

PG. = PAGE

DEED & SURVEY REFERENCES:

REFERENCE DEEDS ARE SHOWN HEREON.

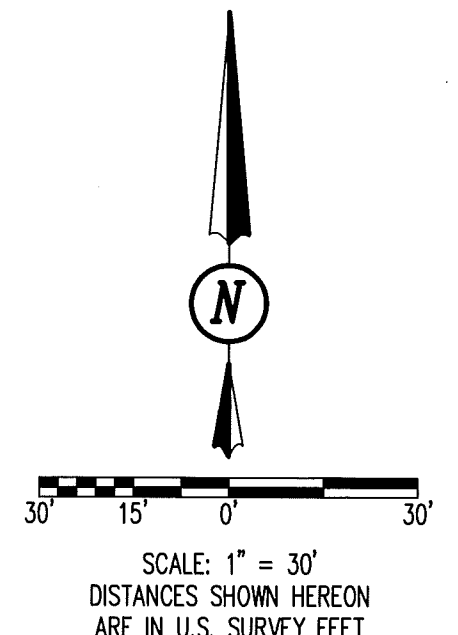
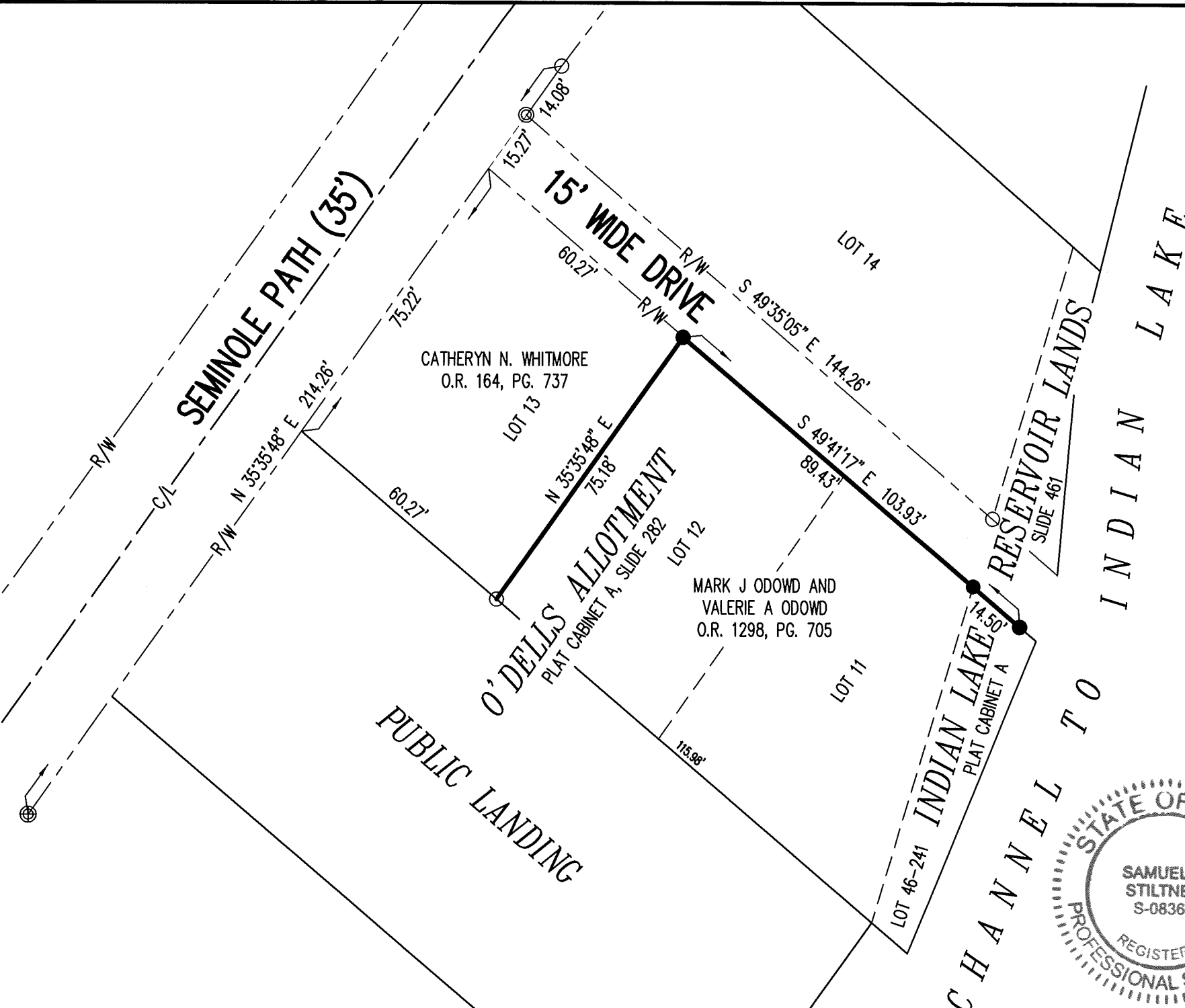
LOGAN COUNTY ENGINEER'S MAP ROOM FILES:
6632 AND 1966

OCCUPATION NOTE:

NO EVIDENCE OF OCCUPATION ALONG BOUNDARY LINES UNLESS OTHERWISE SHOWN

BASIS FOR BEARINGS:

BEARINGS AND DISTANCES, SHOWN HEREON, ARE DERIVED FROM GPS OBSERVATIONS BASED ON GRID NORTH, OHIO STATE PLANE COORDINATE SYSTEM, NORTH ZONE, NAD83 (2011, EPOCH 2010), WITH THE EASTERLY RIGHT-OF-WAY LINE OF SEMINOLE PATH, HAVING A BEARING OF N 35°35'48" E.




CERTIFICATION:

THIS PLAT WAS PREPARED BY DLZ OHIO, INC. AND IS A TRUE AND ACCURATE REPRESENTATION, TO THE BEST OF MY KNOWLEDGE AND BELIEF, OF A SURVEY MADE BY THE SAME IN OCTOBER, 2021.

THIS SURVEY WAS PERFORMED WITHOUT THE BENEFIT OF A TITLE POLICY; ALL OWNERSHIP SHOWN IS BASED UPON RECORD DATA ACQUIRED AT THE TIME OF SURVEY, NO GUARANTEE IS PLACED UPON ACTUAL OWNERSHIP OF ANY PROPERTY.

EASEMENTS MAY EXIST ON SUBJECT PROPERTY THAT WOULD BE REVEALED IN A TITLE EXAMINATION.



Samuel L. Stiltner

SAMUEL L. STILTNER
PROFESSIONAL SURVEYOR NO. 8364
OCTOBER, 2021

COPYRIGHT 2021 BY:

117 N. Madriver Street • Bellefontaine, OH 43311
(937) 593-7335 • www.dlz.com
Project #2121-2155.00

PARTIAL RETRACEMENT SURVEY
VIRGINIA MILITARY SURVEY 12276
STOKES TOWNSHIP
LOGAN COUNTY, OHIO

DRAWN BY:	DESCRIPTION	REV. NO.	DATE
KSS			10/11/2021

INDEXED ON MAP
6632