

RECEIVED

SEP 21 1981

Fred Miller

File Number 81-1134

LOGAN COUNTY
OHIO

Being 3.000 Acres located in the south-west quarter of Section 8, Town 6-S, Range 8-E, Stokes Township, Logan County, Ohio and being further described as follows:

Commencing at an iron bar at the north-west corner of the south-west quarter of Section 8, said point also being the center line of Township Road # 86 and a point on the Logan-Auglaize County line.

Thence South $00^{\circ} 05'$ West along the center line of Road # 86 and the west line of Section 8, a distance of 350.65 feet to a P.K. nail and the PLACE OF BEGINNING for the parcel herein described.

Thence North $89^{\circ} 38' 50''$ East, a distance of 469.43 feet to an iron pipe.

Thence North $00^{\circ} 21' 10''$ West, a distance of 132.50 feet to an iron pipe.

Thence North $88^{\circ} 38' 50''$ East, a distance of 506.14 feet to a steel fence post.

Thence South $00^{\circ} 21' 10''$ East, a distance of 235.00 feet to a steel fence post.

Thence South $88^{\circ} 38' 50''$ West, a distance of 506.14 feet to an iron pipe.

Thence North $00^{\circ} 21' 10''$ West, a distance of 77.50 feet to an iron pipe.


Thence South $89^{\circ} 38' 50''$ West, a distance of 469.63 feet to a P.K. Nail in the center line of Township Road # 86 and the west line of Section 8.

Thence North $00^{\circ} 05'$ East along said center line and section line, a distance of 25.00 feet to a P.K. Nail and the PLACE OF BEGINNING.

Containing in all 3.000 Acres and being subject to 0.014 Acre in road right-of-way for Township Road # 86.

Survey and description prepared by Thomas W. Steinke and Assoc., this 17th day of September, 1981 and referred to as File # 81-1134.

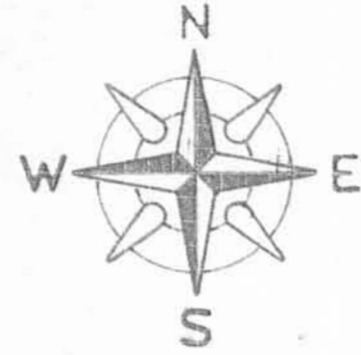
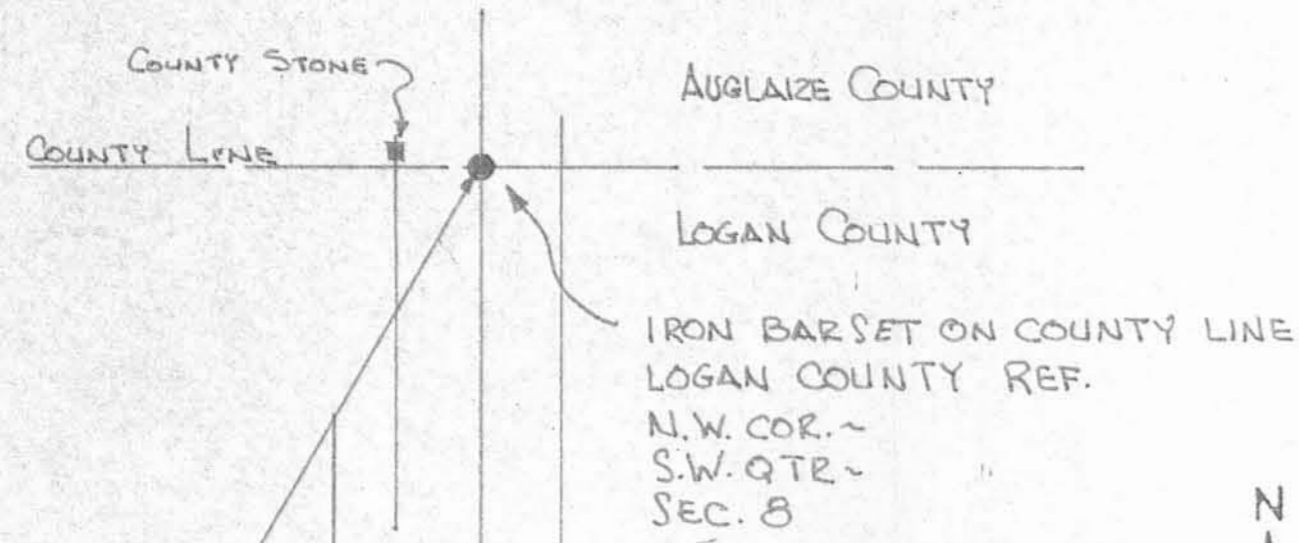
Thomas W. Steinke & Assoc. Inc
Land Surveying
123 West Auglaize St.
Wapakoneta, Ohio 45895



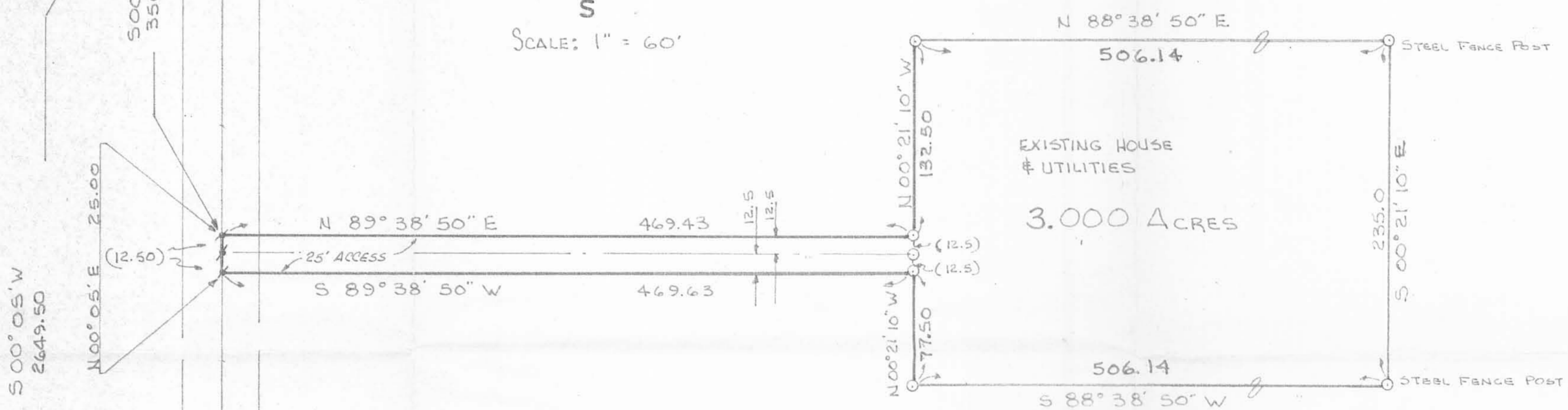
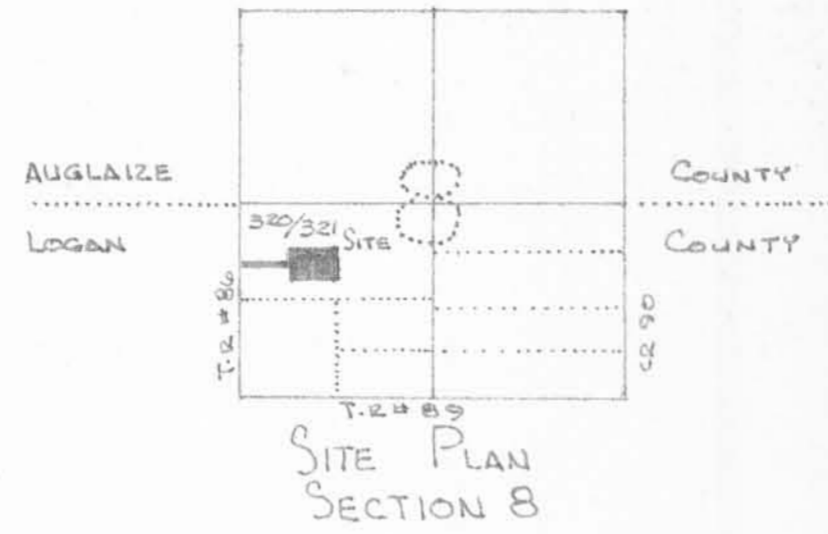
SURVEY FOR: FRED RAY MILLER & MARY E. MILLER
 DEED BOOK 320 PAGE 321

BEING 3.000 ACRES LOCATED IN SECTION 8, T-6-S,
 R-8-E, STOKES TWP, LOGAN CO. OHIO.
 THENCE AS SHOWN HEREON & AS DESCRIBED

TOWN 6-S RANGE 8-E SECTION 8
 STOKES TOWNSHIP LOGAN COUNTY
 OHIO



SCALE: 1" = 60'



LEGEND

- = IRON PIPE SET
- = IRON BAR SET
- ✕ = P.K. NAIL SET

DATE: SEPT 3, 1981
 SCALE: 1" = 60'
 FILE NO: 81-1134
 DRAWN BY: JCS

PREPARED BY:

THOMAS W. STEINKE & ASSOC.
 LAND SURVEYORS - LAND CONSULTANTS
 P.O. Box 366
 Wapakoneta, Ohio 45895

Thomas W. Steinke

THOMAS W. STEINKE, P.S.
 PROFESSIONAL REGISTERED SURVEYOR
 NO. 6177

