

Received 11.17.89

GILMORE HANNAH SURVEY
I. L. Res. Lands
Lot No. 46-394

The following described real estate situated in the Township of Stokes, County of Logan, State of Ohio and being a part of Virginia Military Survey No. 12276 and a part of Lot No. 4 of Hall's Allotment and being a revised version of Indian Lake Reservoir Lands Lot No. 46-394 as the same is platted and recorded in Plat Cabinet A, Slide 473 and being more particularly described as follows:

Beginning for reference at a 3/4 inch iron pipe found at the northwest corner to Lot No. 4 of Hall's Allotment and in the south line of Sassafras Drive (Private), (Note: The south line of Sassafras Drive is the Basis of Bearing for this survey - N. 75° 09' E.);

Thence with the west line of Lot No. 4, S. 18° 53' E. 66.12 feet to a point where the State Property Line crosses (Known as the Wonders Line), said point being the true place of beginning for this survey;

Thence with the State Property Line, N. 57° 20' 12" E. 90.55 feet to a point on the east line of Lot No. 4, said point being S. 8° 02' W. 41.52 feet from a 5/8" x 30" Rebar reset at the northeast corner to Lot No. 4;

Thence with the east line of Lot No. 4, S. 8° 02' W. 54.43 feet to a point on a wooden sea wall, passing through a 5/8" rebar found at 33.08 feet;

Thence with said wood sea wall, S. 74° 14' 35" W. 22.13 feet to a point at an angle in said sea wall;


Thence S. 62° 13' 50" W. 41.70 feet to a point on said sea wall where the west line of Lot No. 4 intersects it;

Thence with the west line of Lot No. 4, N. 18° 53' W. 32.20 feet to the true place of beginning for this survey, passing through a 1" Iron Pipe found at 11.82 feet, containing 2,791.625 square feet or 0.0641 Acres, more or less.

I hereby certify that this description is the result of a field survey made by me on October 11, 1989.

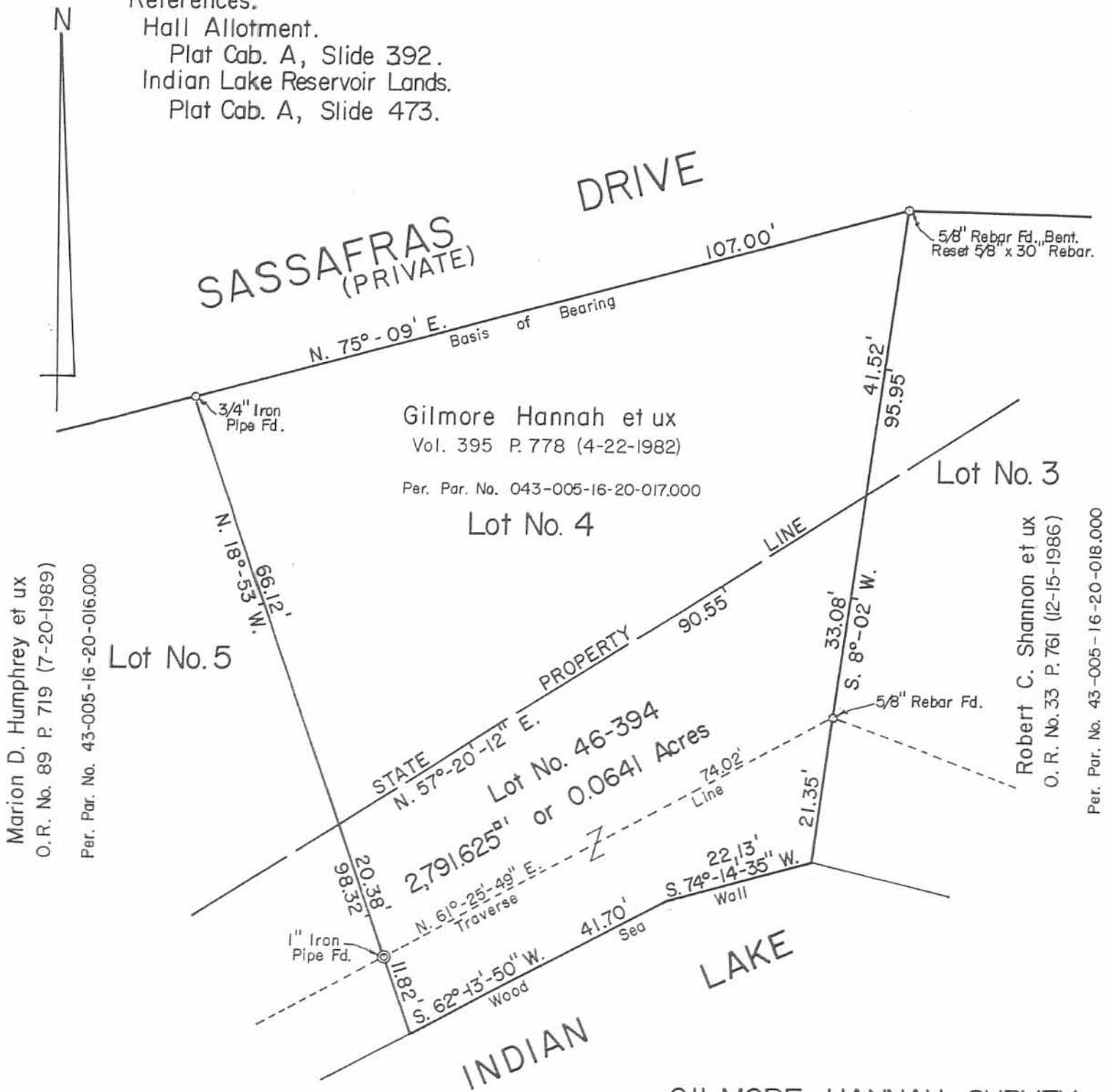


Daniel E. Gilbert
DANIEL E. GILBERT, P.S.
Reg. Sur. No. 5402
400 N. Park St.
Bellefontaine, Ohio
43311
Phone: (513) 593-1428



1D

References:
 Hall Allotment.
 Plat Cab. A, Slide 392.
 Indian Lake Reservoir Lands.
 Plat Cab. A, Slide 473.



Marion D. Humphrey et ux
 O.R. No. 89 P. 719 (7-20-1989)
 Per. Par. No. 43-005-16-20-016.000

Lot No. 5

Gilmore Hannah et ux
 Vol. 395 P. 778 (4-22-1982)
 Per. Par. No. 043-005-16-20-017.000
 Lot No. 4

Lot No. 3

Robert C. Shannon et ux
 O.R. No. 33 P. 761 (12-15-1986)

Per. Par. No. 43-005-16-20-018.000

GILMORE HANNAH SURVEY
 Lot No. 4 - Hall Allotment
 Including Lot No. 46-394
 Indian Lake Reservoir Lands
 V.M.S. No. 12276
 Stokes Township
 Logan County, Ohio
 October 11, 1989

Daniel E. Gilbert
 Daniel E. Gilbert, P.S.
 Reg. Sur. No. 5402
 400 N. Park St.
 Bellefontaine, Ohio
 43311



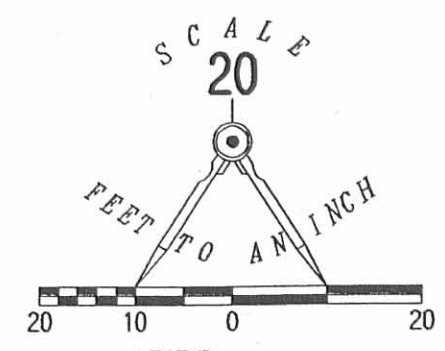
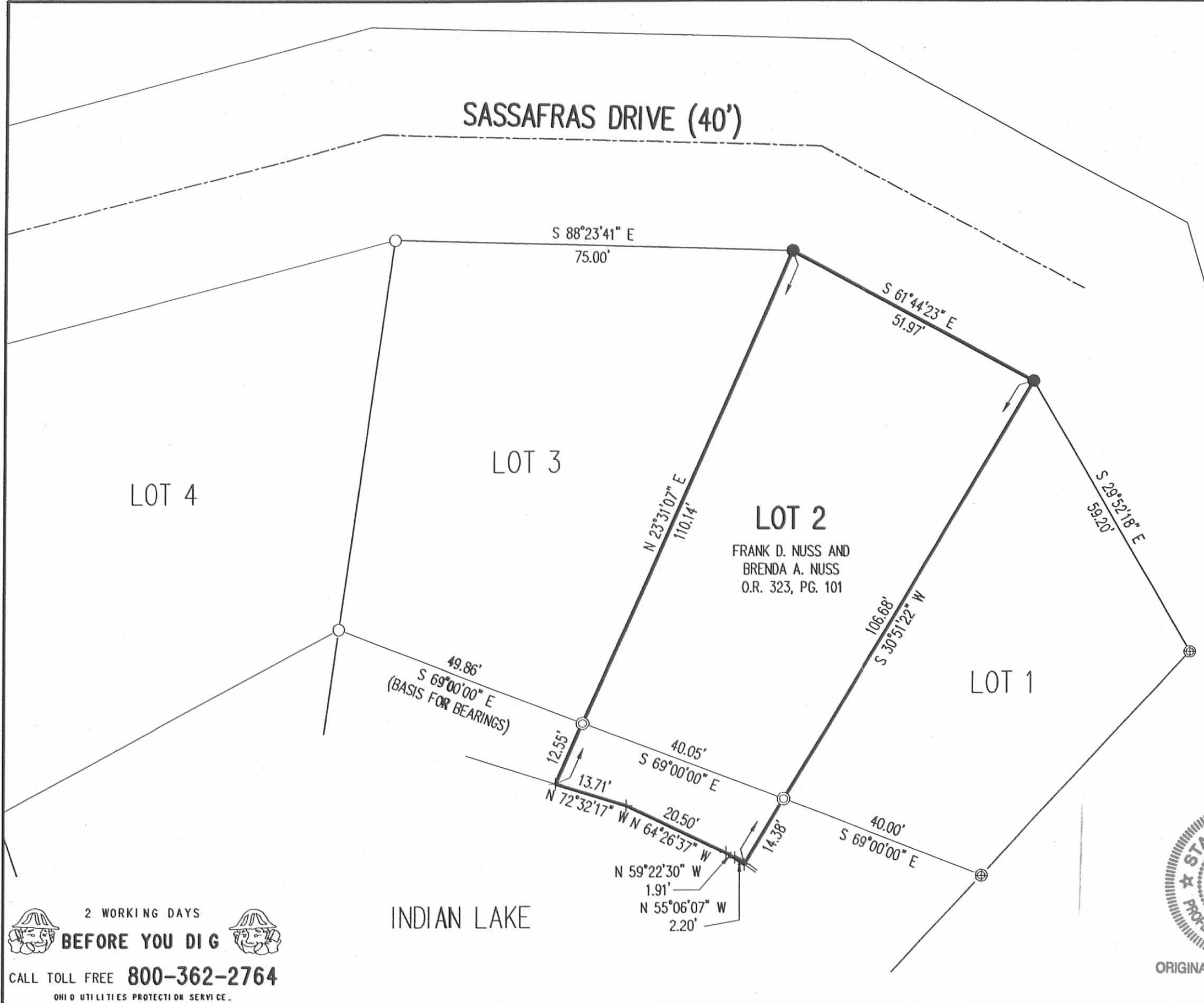
Scale: 1" = 20'

INDEXED ON MAP
 7967

IP

089-064

REC'D 9-24-07 SMY OK



- LEGEND:
- ⊕ 1-1/2 INCH IRON PIPE FOUND
 - ⊙ 1 INCH IRON PIPE FOUND
 - 5/8 INCH IRON ROD SET
 - 5/8 INCH IRON ROD FOUND

RETRACEMENT SURVEY OF THE
 FRANK D. NUSS AND
 BRENDA A. NUSS
 LOT NO. 2
 HALL ALLOTMENT
 PLAT CABINET A, SLIDE 392
 OFFICIAL RECORD 323, PAGE 101
 VIRGINIA MILITARY SURVEY 12276
 STOKES TOWNSHIP
 LOGAN COUNTY, OHIO

SURVEYED BY:

William K Bruce
 WILLIAM K. BRUCE
 PROFESSIONAL SURVEYOR 7437
 SEPTEMBER 19, 2007



COPYRIGHT 2007 BY:
LEE SURVEYING & MAPPING CO., INC.
 117 North Madriver Street
 BELLEFONTAINE, OHIO 43311
 (937) 593-7335
 surveys@lsmcinc.us
 KSS D0907 4522097 L-4522-3

2 WORKING DAYS
BEFORE YOU DIG
 CALL TOLL FREE **800-362-2764**
 OHIO UTILITIES PROTECTION SERVICE.

INDEXED ON MAP
 7967 ZP