

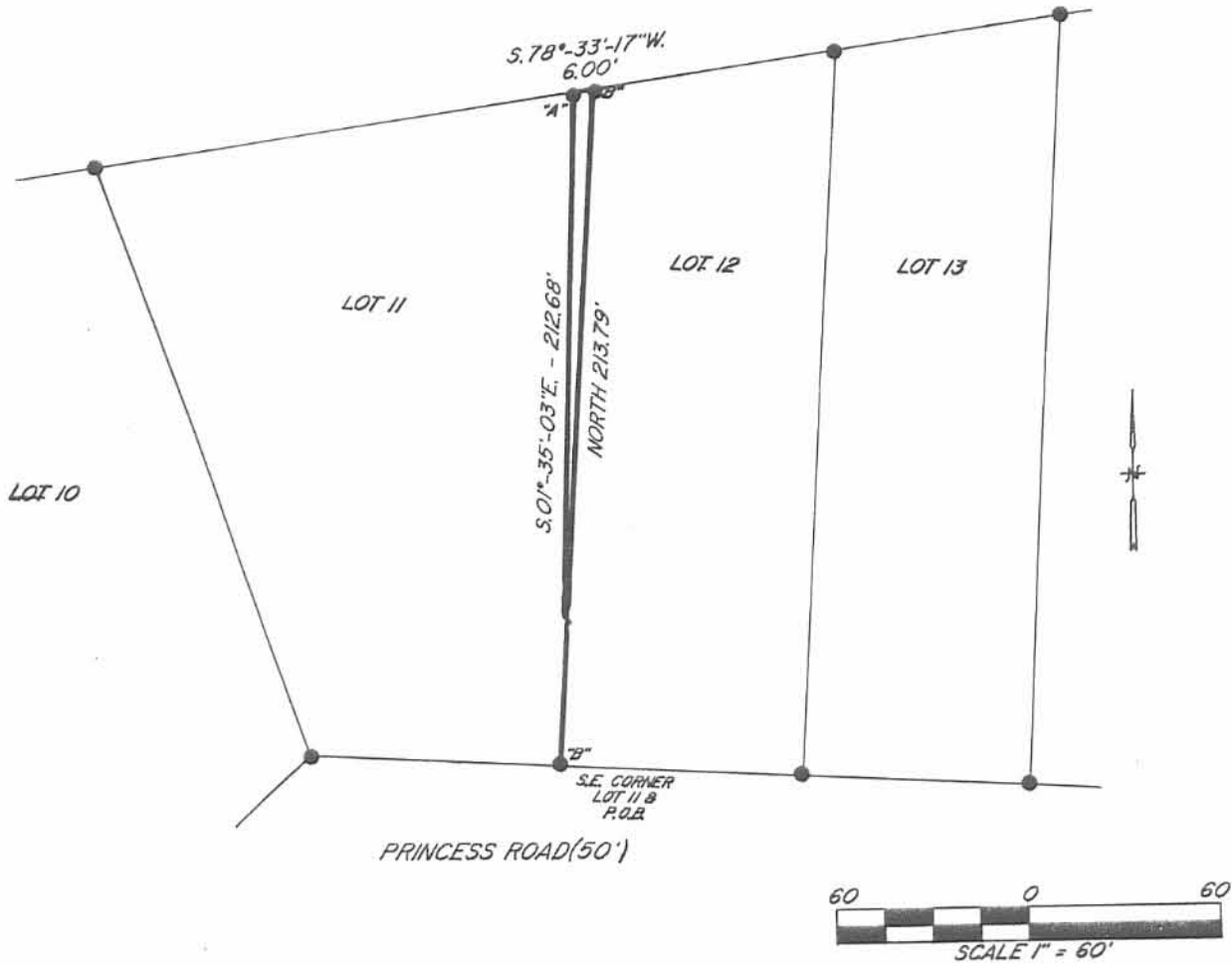
Received 7-11-94 OK GH

H-1198A

T.C. Hubbell Surveying, Inc.



3755 TR 25
Ada, Ohio 45810
419-634-9516



*PLAT OF A SURVEY
OF PART OF LOT 11
KINGS LANDING ALLOT' #9
V.M.S. 12277, STOKES TWP
LOGAN COUNTY, OHIO*

*"A" = 1/2" IRON PIN SET
"B" = IRON PIN FOUND = 5/8" REBAR
REVISED PER TAX MAP
OFFICE REQUEST TO
SHOW SIZE OF IRON
PINS FOUND 7-5-94*

*SURVEY MADE FOR H. PATTON
6-30-94*

Being part of lot 11 in King's Landing Allotment #9 in V.M.S. 12277, Stokes Township, Logan County, Ohio, being part of the H. Patton lands, (v.133, p.56), more particularly described as follows:

Beginning at the southeast corner of said lot 11, this point marked by a 5/8" iron pin found;

(1) Thence N. 00°-00'-00" E., along the east line of lot 11, for 213.79 feet to a 5/8" iron pin found for the northeast corner of lot 11-

(2) Thence S. 78°-33'-17" W., along the northerly line of lot 11, for 6.00 feet to a 1/2" iron pin set-

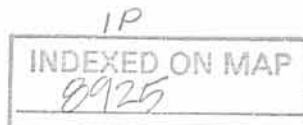
(3) Thence S. 01°-35'-03" E. for 212.68 feet to the point of beginning.

Containing in all 0.014 acres of land subject however to all legal easements and rights of way.

Note: This plat and description prepared from an actual field survey, all bearings refer to the east line of lot 11 as being N. 00°-00'-00 E.



Thomas C. Hubbell
Thomas C. Hubbell PLS
Reg. Surveyor #5044



REC'D 7-27-06 SML/OK

702

VICKI A. FAY
2.760 ACRES
O.R. 511, PG. 124
TRACT 11

(BASIS FOR BEARINGS)
N 82°01'00" E
380.29'

N 82°01'00" E
115.00'

KING'S LANDING ALLOTMENT NO. 9
PLAT CABINET A, SLIDE 512

LOT 9

STEVEN J. BECKETT,
DIANA L. BECKETT AND
ROBERT A. LEHMAN
O.R. 618, PG. 511

LOT 10

S 32°01'11" E
263.55'

323.53'
N 41°33'41" W

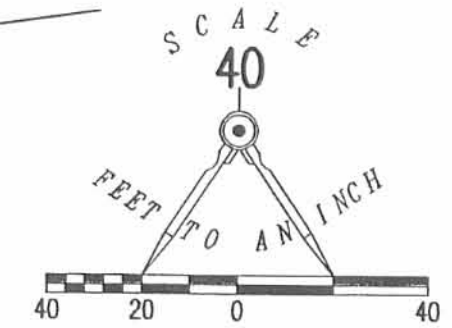
LOT 6

LOT 8

LOT 7

52.12'
S 48°24'29" W
PRINCESS ROAD (50')

86.11'



LEGEND:

- ⊙ 3/4 INCH IRON ROD FOUND
- 5/8 INCH IRON ROD FOUND
- ⊕ 1/2 INCH IRON ROD FOUND
- 5/8 INCH IRON ROD SET

RETRACEMENT SURVEY OF THE
STEVEN J. BECKETT, DIANA L. BECKETT
AND ROBERT A. LEHMAN
LOT NO. 9
KING'S LANDING ALLOTMENT NO. 9
PLAT CABINET A, SLIDE 512
OFFICIAL RECORD 618, PAGE 511
VIRGINIA MILITARY SURVEY 12277
STOKES TOWNSHIP
LOGAN COUNTY, OHIO

SURVEYED BY:

Jeffrey I. Lee
JEFFREY I. LEE
PROFESSIONAL SURVEYOR 6359
JULY 25, 2006



ORIGINAL STAMP IN GREEN

COPYRIGHT 2006 BY:
LEE SURVEYING & MAPPING CO., INC.
117 North Madriver Street
BELLEFONTAINE, OHIO 43311
(937) 593-7335
KSR D0706 4282076 L-4282-3

2 WORKING DAYS
BEFORE YOU DIG
CALL TOLL FREE 800-362-2764
OHIO UTILITIES PROTECTION SERVICE

INDEXED ON MAP
8925

2P