


ZEDEKER SURVEY  
Sec. 29 T-4 R-13  
UNION TOWNSHIP  
April 26, 1969

The following described real estate situated in Union Township,  
Logan County, Ohio and being part of the Southwest 1/4 of Section  
29, Town 4, Range 13 of the Between the Miami Rivers Survey and  
more particularly described as follows:

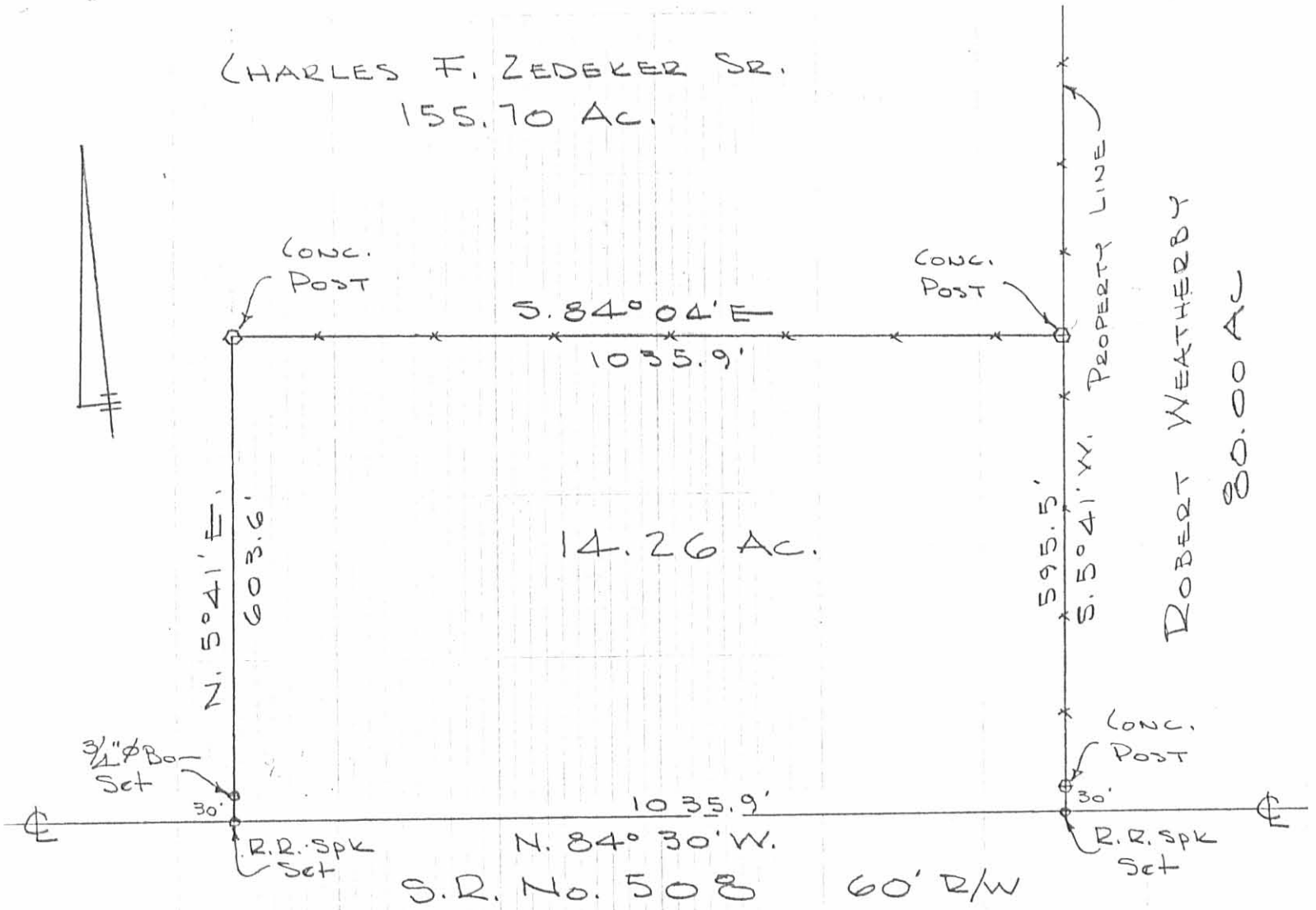
Beginning at an iron pin in the center of State Route No.508 at  
the southeast corner of said southwest 1/4 Section, said iron pin  
also being the southwest corner of Robert Weatherby's 80.00 acre  
tract; thence with the centerline of said S. R. No.508 N.84° 30'W.  
1035.9 feet to an iron pin; thence N.5° 41'E. 603.6 feet to a  
large concrete post; thence S.84° 04'E. 1035.9 feet to a large  
concrete post in the west line of said Weatherby's 80.00 acre tract;  
thence with said west line S.5° 41'W. 595.5 feet to the place of  
beginning.

Containing 14.26 acres more or less.

The above described tract being part of Charles F. Zedeker Sr.'s  
169.96 acre tract.



CHARLES F. ZEDEKER SR.  
155.70 AC.



ZEDEKER SURVEY  
SEC. 29 T-4 R-13  
UNION TOWNSHIP  
LOGAN COUNTY, OHIO  
APRIL 26, 1969  
SCALE 1" = 200'

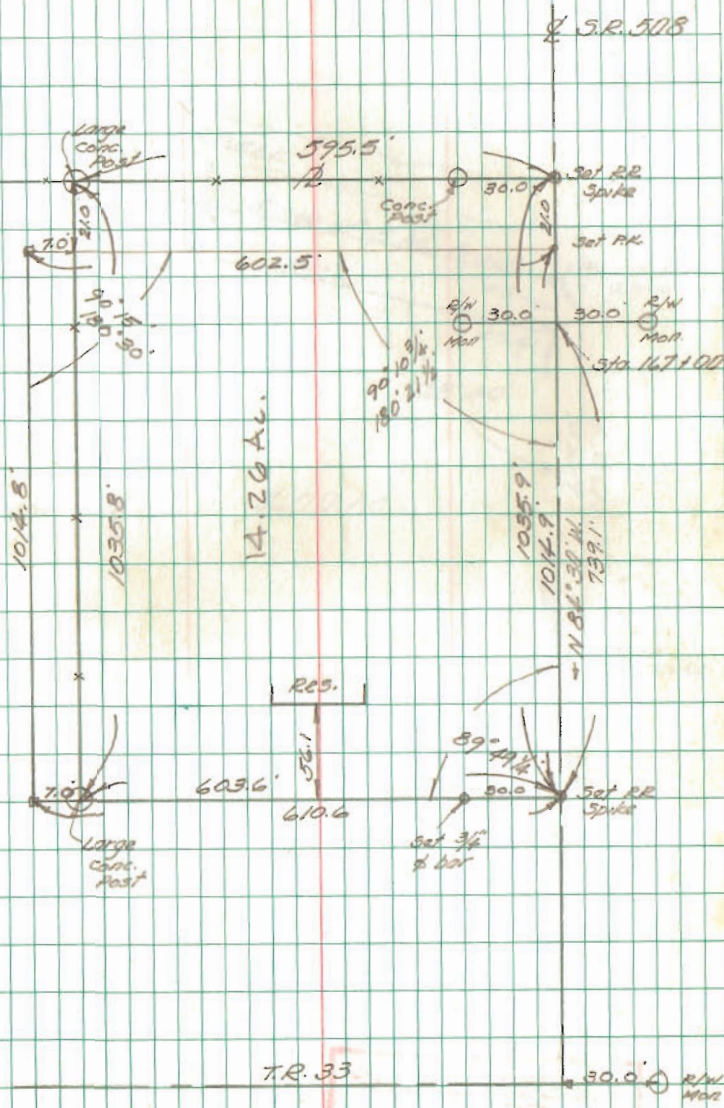
INDEXED ON MAP  
7459 1P

DAN L. DODSON  
REG. SURVEYOR 4270  
BELLEFONTAINE, OHIO  
F.B. 16/17

ZEDEKER SURVEY  
 Sec. 29 T-4 R-13  
 UNION TWP.

17

4-26-67  
 Winton  
 Art's



INDEXED ON MAP  
 7454