

Road 247

Washington Tap.

stakes 15' front for 30' Road

stakes 1-3-5-7-9 etc.

30' Road see Road record

NO. 11 Page 70-77 (Map Page 98)

June - 1859

Stone found.
Aug. 5-1936
2.0' North of
Hub.
N. & S. line O.K.
see Book 601 Page 6

1499

INDEXED ON MAP

Sept. 18-1933

24

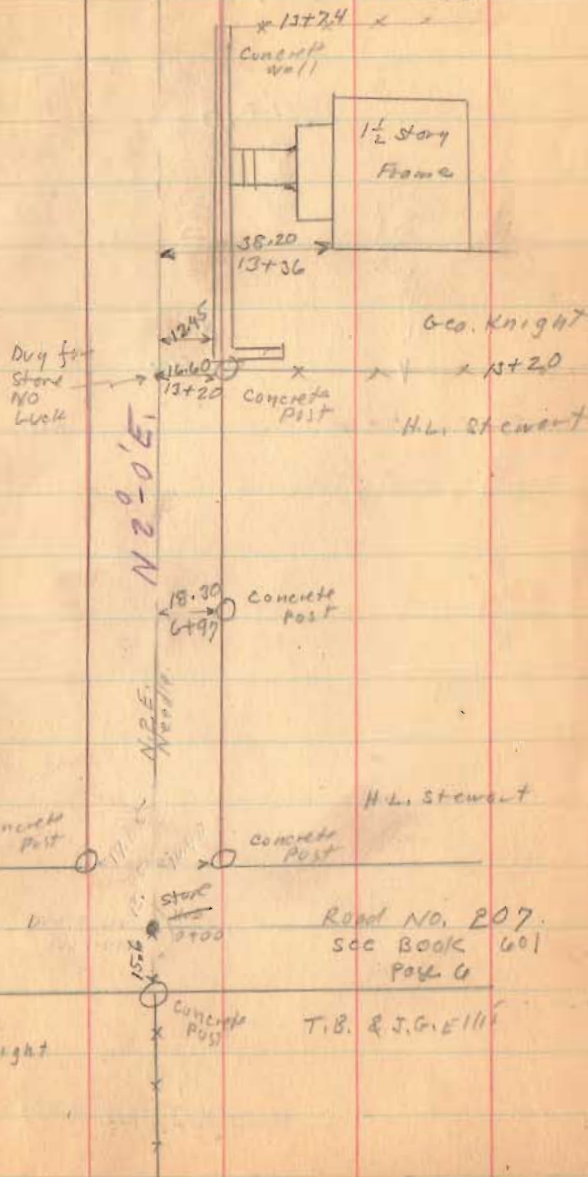
Nice day

Wright

C.C. Richardson

C.C. Studs

J.E. Carter



T.B. & J.G. Ellis

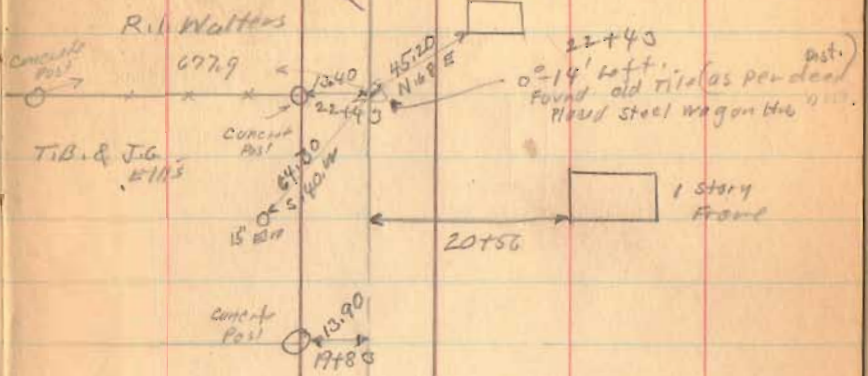
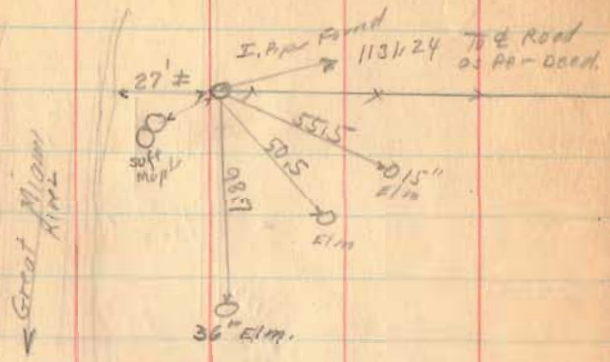
H.L. Stewart

Road No. 207.
see Book 601
Page 6

T.B. & J.G. Ellis

A.J. Knight

Road 247



F.H. Knight
18+06(?)
Geo Knight

1499
INDEXED ON MAP

Road. 249

9-18-33. 45

N.G. Kerns

X 40154 X
Samuel Huber

37+25 West side
where car found
with girl murdered
By Walters.
Sept. 10-1933

N. 1° - 46' E

2 story
frame

47.75
27+31.5

Sec. 19 T. 2 R. 14

12" sugar

17.50
N. 70° W

26+44.6
stone found
No Angle

Sec. 12 T. 2 R. 14

Samuel Huber

X 26+44

F.H. Knight

Sec. 17 T. 2 R. 14

97.35
N. 27° W

15"
Maple

5.27
E.

found
18 feet
away

Sec. 11 T. 2 R. 14

1499
INDEXED ON MAP

9-18-33

47

Road 247

50+18
Dug for
stone
No. Luck

M. Mc Kinnon.

50+18

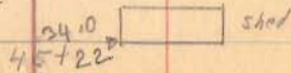
E.W. Bass

Dug for stone
NO LUCK
Placed
stake

E.W. Bass

46+87.5


N.G. Kerns



1499

INDEXED ON MAP

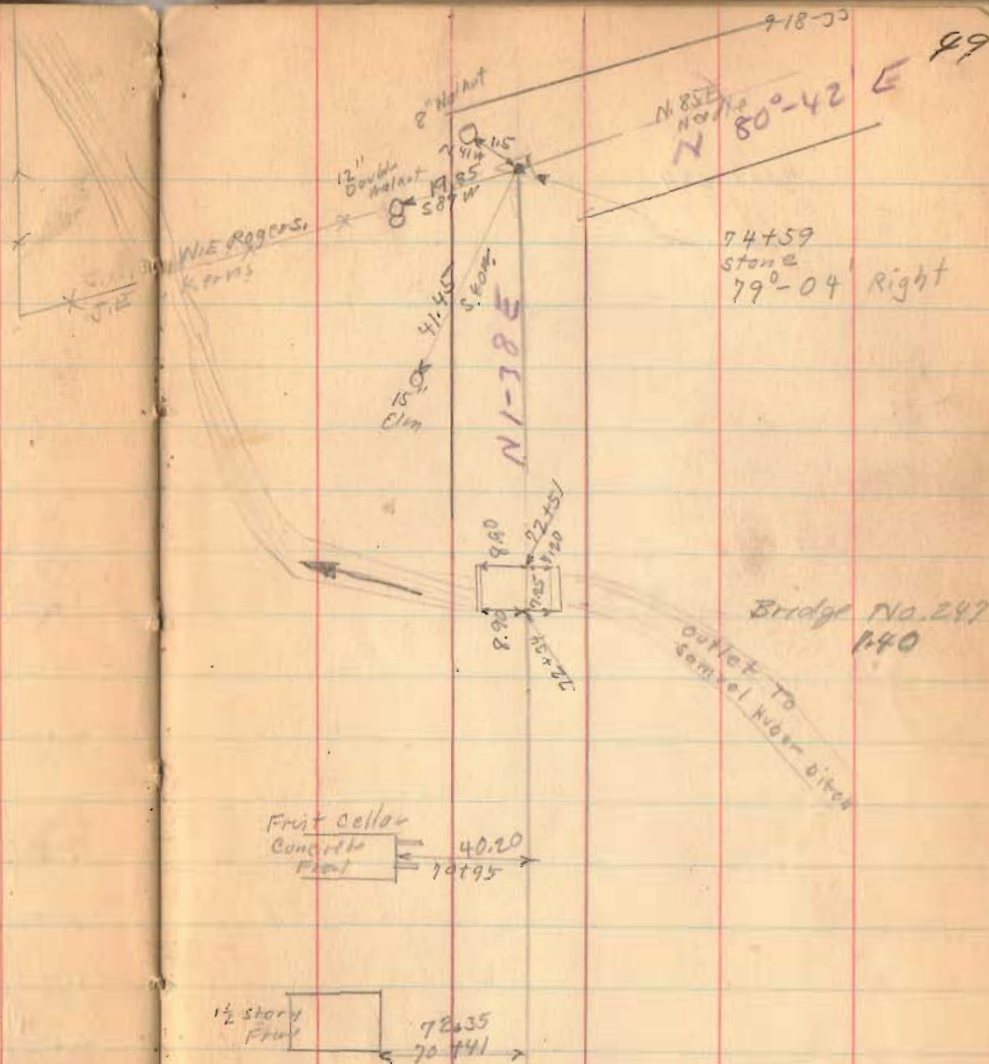
Road 247



1899

INDEXED ON MAP

Road 247



(N. 99)

INDEXED ON MAP

Road 247

W. E. Rogers

Granville
Terry

M. McKinnon

9-18-33

50

20' Post

8297.2

Approx

Road B
McColl's Piler

Length, 8297.2 feet

Length 1.5714 Miles

15' 15' Stones
81739

N 80° - 42' E,

1499

INDEXED ON MAP