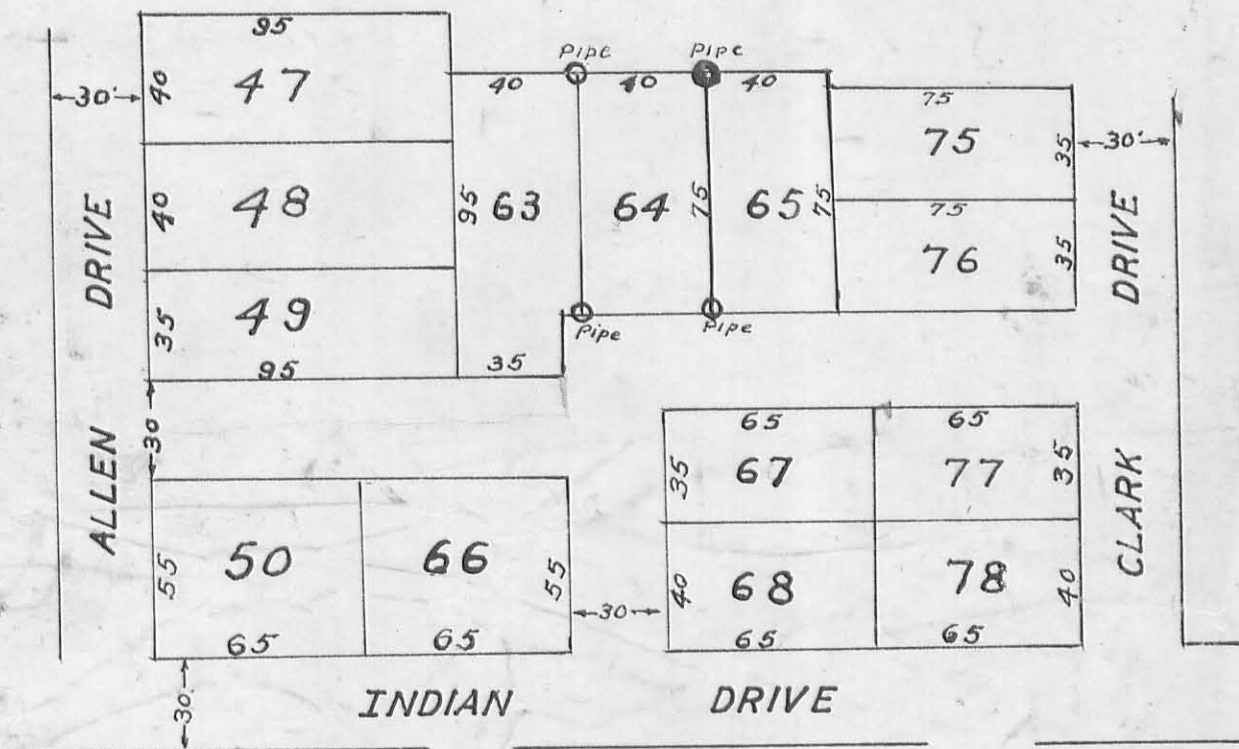


SURVEY OF LOT 64, FIVE PARKS ALLOTMENT

WASHINGTON TOWNSHIP LOGAN COUNTY OHIO

FOR

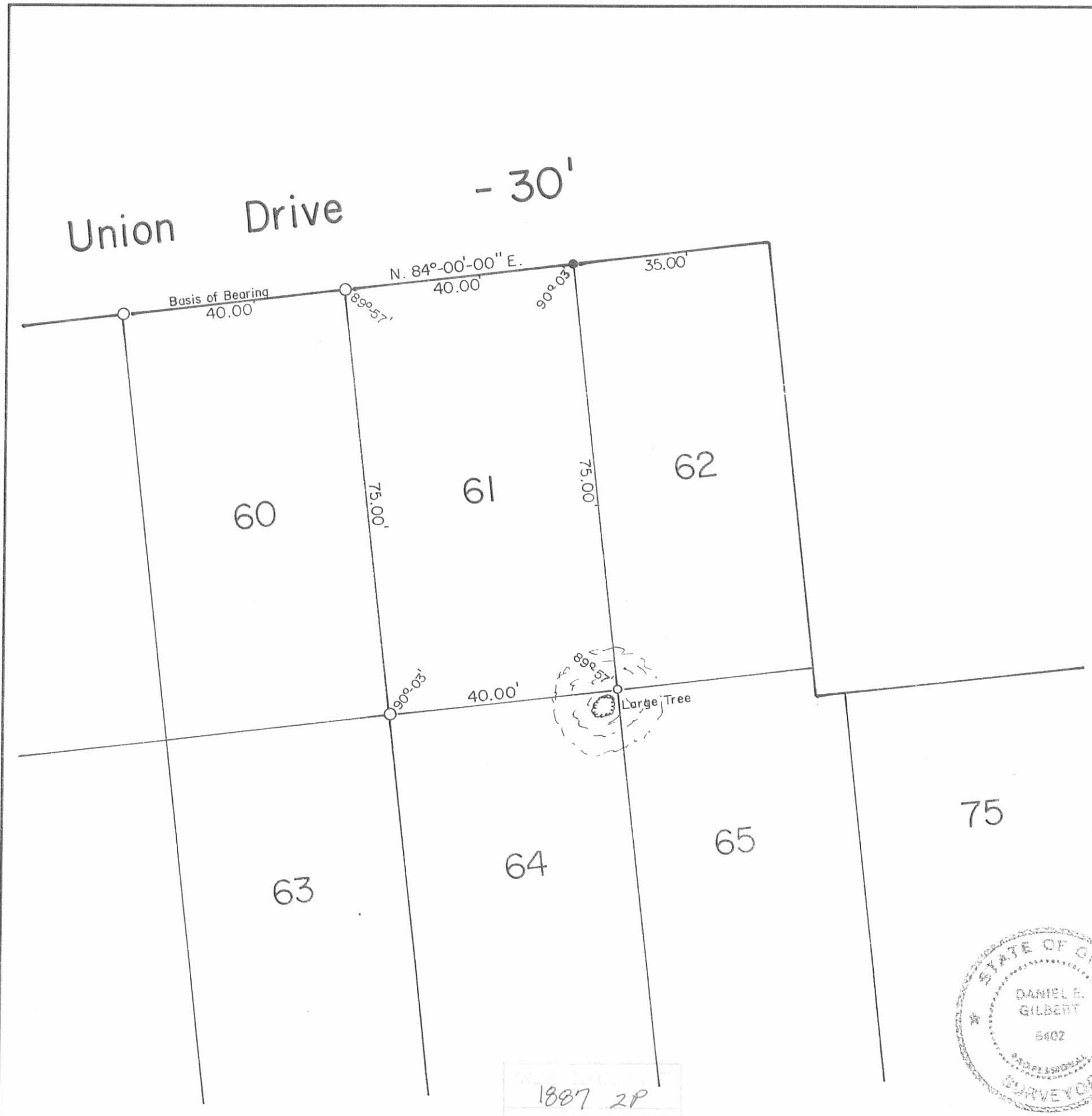
STANLEY L. VUKER



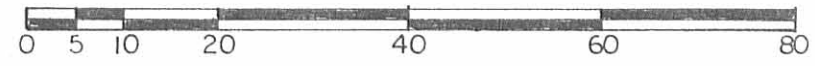
1P

Red 1-5-2000

MAP ROOM



1887 2P



Scale: 1" = 20'

SYMBOLS:

- - 5/8" Rebar Fd.
- - 5/8" x 30" Rebar Set.
- - 1" Iron Pipes Fd.

Reference:
 Five Parks Allotment
 Plat Cab. A, Slide 219-221.

Survey of Lot No. 61 Five Parks Allotment Washington Township, Logan County, Ohio.		
SCALE: 1" = 20' DATE: 12-13-1999	APPROVED BY:	DRAWN BY: DEG REVISED:
<i>Daniel E. Gilbert</i> Daniel E. Gilbert, P.S. Reg. Sur. No. 5402		DRAWING NUMBER 099-046