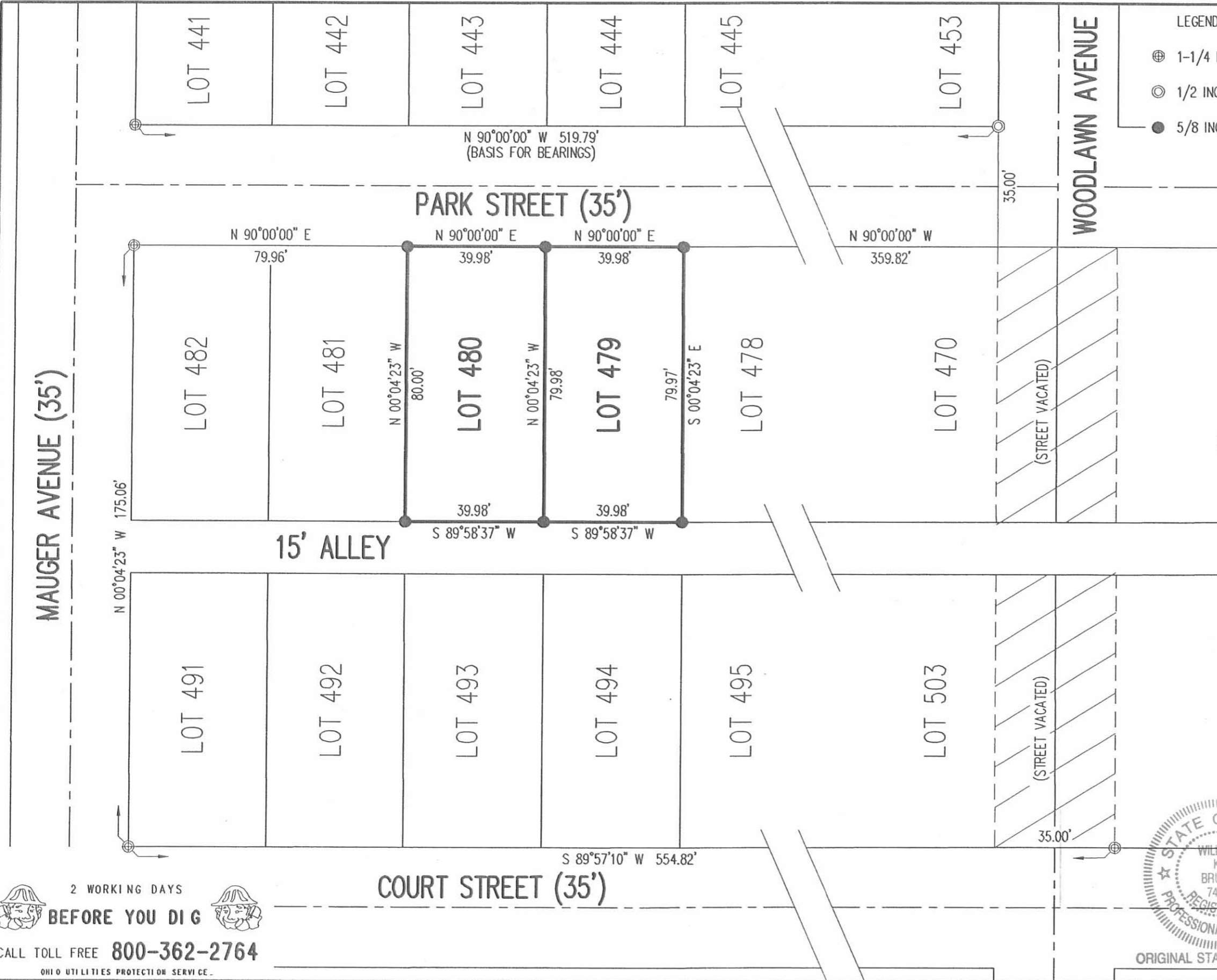


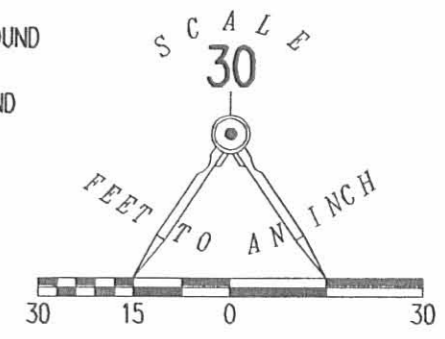
Kelly & Lewis
 Lots 475-476
 Orchard Island
 June 16-1945
 Grover Wilgus
 F.F. Wright

REC'D 8-20-07 SMY RL



LEGEND:


- ⊕ 1-1/4 INCH IRON BAR FOUND
- ⊙ 1/2 INCH IRON ROD FOUND
- 5/8 INCH IRON ROD SET



RETRACEMENT SURVEY OF THE
 SYLVIA WICKER REID, TRUSTEE
 LOT 479
 ORCHARD ISLAND
 PLAT CABINET A , SLIDE 219
 OFFICIAL RECORD 407, PAGE 530
 PARCEL II
 AND THE JOY J. TAVENNER
 LOT 480
 ORCHARD ISLAND
 PLAT CABINET A , SLIDE 219
 OFFICIAL RECORD 419, PAGE 251
 WASHINGTON TOWNSHIP
 LOGAN COUNTY, OHIO

SURVEYED BY:

William K. Bruce
 WILLIAM K. BRUCE
 PROFESSIONAL SURVEYOR 7437
 AUGUST 16, 2007



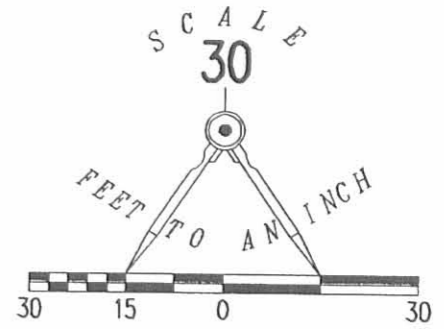
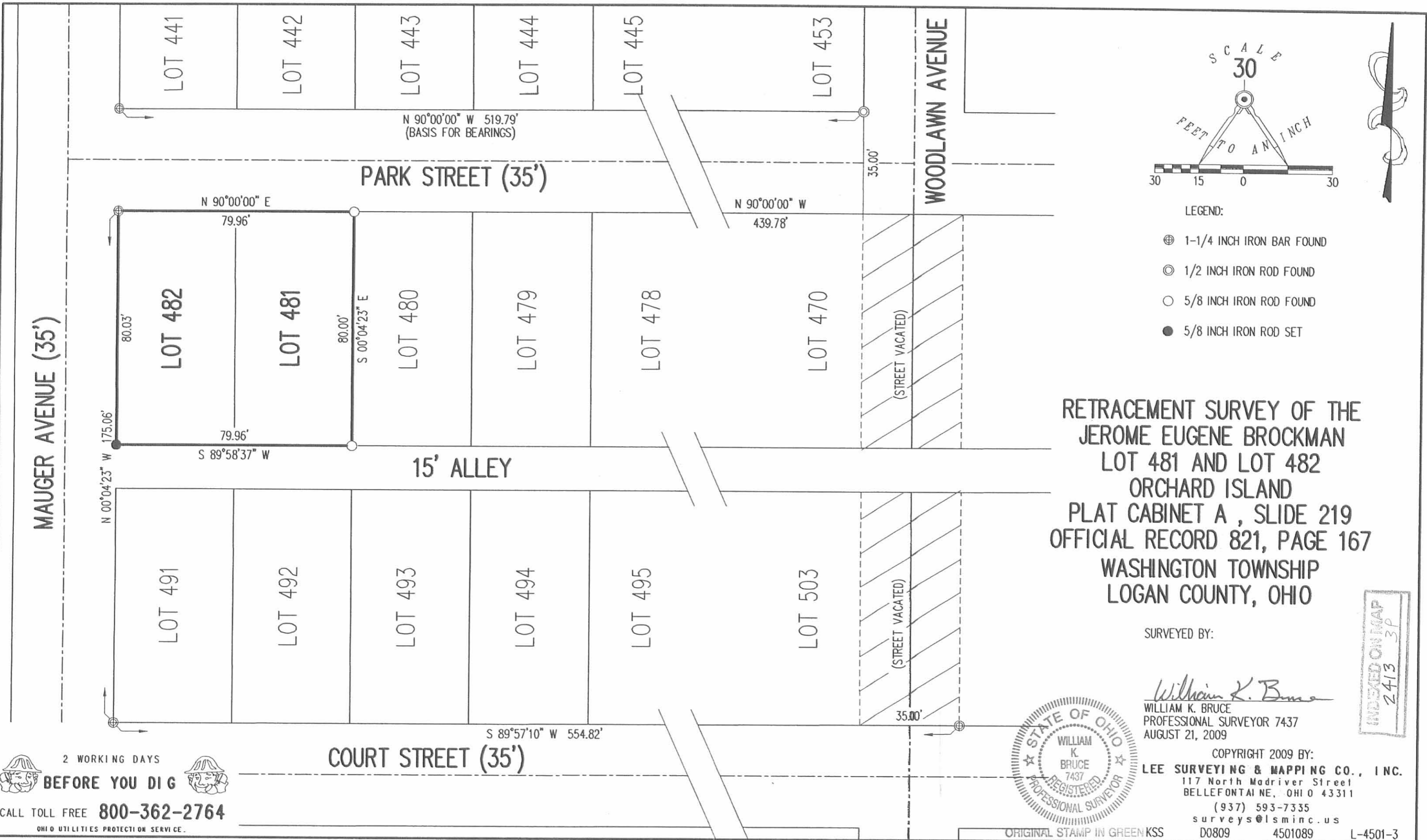
ORIGINAL STAMP IN GREEN

COPYRIGHT 2007 BY:
 LEE SURVEYING & MAPPING CO., INC.
 117 North Madriver Street
 BELLEFONTAINE, OHIO 43311
 (937) 593-7335
 surveys@lsminc.us
 KSS D0807 4501087 L-4501-3

2 WORKING DAYS
BEFORE YOU DIG
 CALL TOLL FREE **800-362-2764**
 OHIO UTILITIES PROTECTION SERVICE

INDEXED ON MAP
 2413 2P


REID 8-28-09 SMM OK



- LEGEND:
- ⊕ 1-1/4 INCH IRON BAR FOUND
 - ⊙ 1/2 INCH IRON ROD FOUND
 - 5/8 INCH IRON ROD FOUND
 - 5/8 INCH IRON ROD SET

RETRACEMENT SURVEY OF THE
 JEROME EUGENE BROCKMAN
 LOT 481 AND LOT 482
 ORCHARD ISLAND
 PLAT CABINET A, SLIDE 219
 OFFICIAL RECORD 821, PAGE 167
 WASHINGTON TOWNSHIP
 LOGAN COUNTY, OHIO

SURVEYED BY:
William K. Bruce
 WILLIAM K. BRUCE
 PROFESSIONAL SURVEYOR 7437
 AUGUST 21, 2009



COPYRIGHT 2009 BY:
LEE SURVEYING & MAPPING CO., INC.
 117 North Madriver Street
 BELLEFONTAINE, OHIO 43311
 (937) 593-7335
 surveys@lsmcinc.us
 D0809 4501089 L-4501-3

INDEXED ON MAP
2413 3P

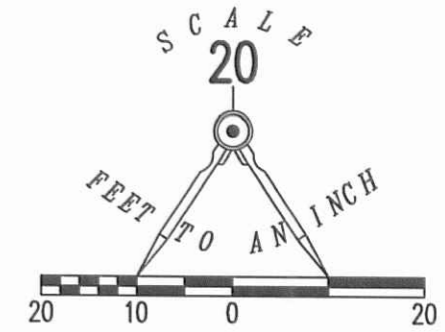
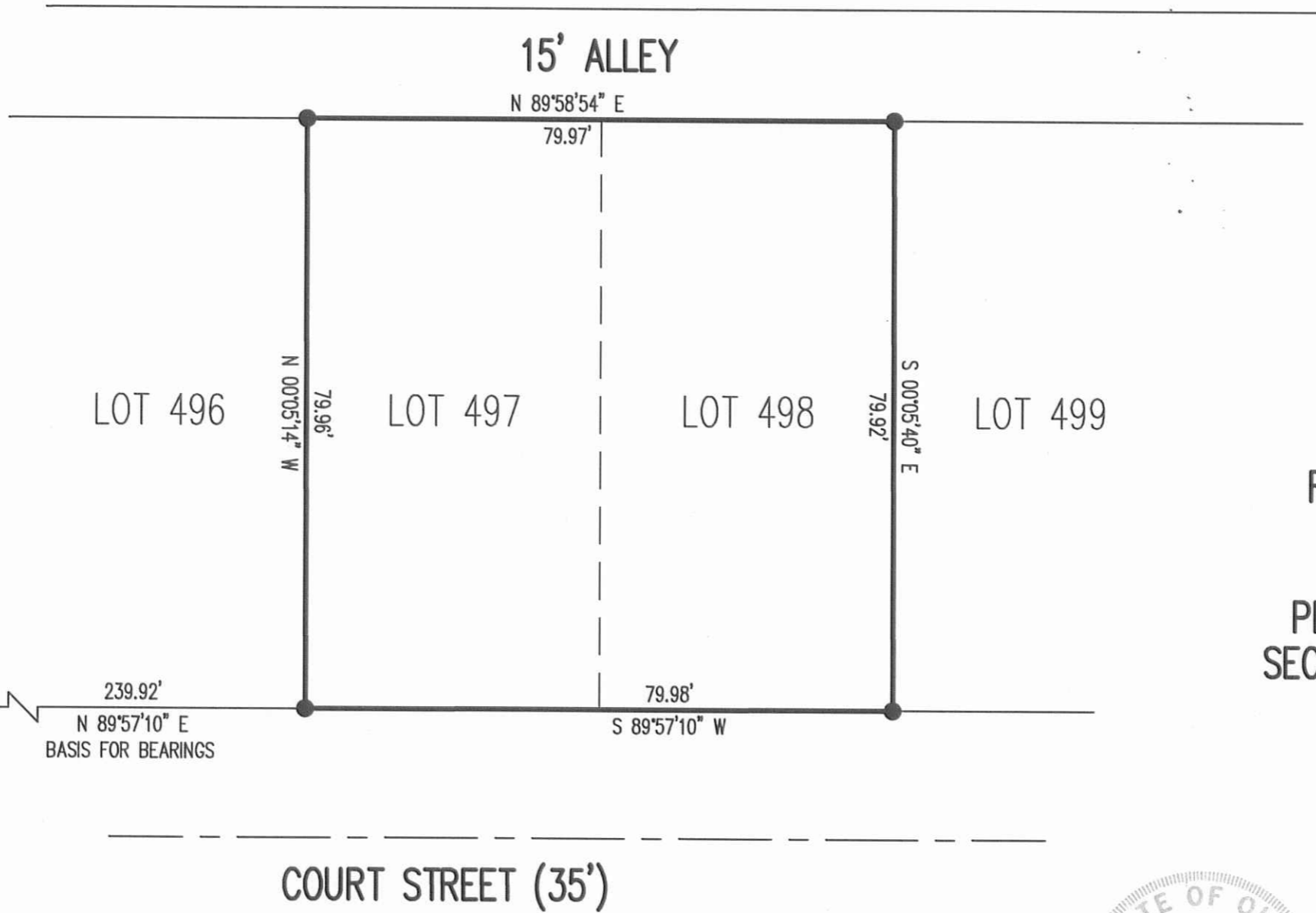
2 WORKING DAYS
BEFORE YOU DIG
 CALL TOLL FREE **800-362-2764**
 OHIO UTILITIES PROTECTION SERVICE.

ORIGINAL STAMP IN GREEN KSS

7-27-16

APPROVED

MAUGER AVENUE (35')



LEGEND

- 5/8 INCH IRON ROD SET WITH PLASTIC I.D. CAPS STAMPED "LSM7437"
- ⊕ 1 1/4 INCH IRON BAR FOUND

RETRACEMENT SURVEY OF
 LOTS 497 AND 498
 ORCHARD ISLAND
 PLAT CABINET A, SLIDE 219
 SECTION 36, TOWN 6, RANGE 8
 WASHINGTON TOWNSHIP
 LOGAN COUNTY, OHIO

SURVEYED BY:

William K. Bruce

WILLIAM K. BRUCE
 PROFESSIONAL SURVEYOR 7437
 JULY 14, 2016




ORIGINAL STAMP IN GREEN

COPYRIGHT 2016 BY:
LEE SURVEYING & MAPPING CO., INC.
 117 North Madriver Street
 BELLEFONTAINE, OHIO 43311
 (937) 593-7335
 WWW.LSMINC.US
 surveys@lsminc.us

ADW D0716 61350716 L-6135-3

THIS SURVEY WAS PREPARED IN THE ABSENCE OF
 A COMPLETE AND ACCURATE TITLE SEARCH AND
 DOES NOT GUARANTEE TITLE.

2 WORKING DAYS



CALL TOLL FREE 800-362-2764

OHIO UTILITIES PROTECTION SERVICE

INDEXED ON MAP
 2413 4P