

Miller Description Lewistown April 1960 Pt. Lot 49

The following described being part of Lot Number 49 in the Village of Lewistown, Washington Township, Logan County, Ohio.

Beginning at the S.W. corner of Lot Number 49 at the North side of Main Street.

Thence with the south side of said Lot 49 and with the north side of Main Street Eastward 30.00 feet.

Thence northward and parellel with Center Street 28.50 feet.

Thence westward and parellel with Main Street 5.00 feet.

Thence northward and parellel with Center Street 60.50 feet.

Thence westward and parellel with Main Street 8.00 feet.

Thence northward and parellel with Center Street 14.00 feet.

Thence eastward and parellel with Main Street 8.00 feet.

Thence northward and parellel with Center Street 37.00 feet.

Thence eastward and parellel with Main Street 25.00 feet to the west side of Center Street.

Thence northward and with the west side of Center Street 10.00 feet to the N.E. Corner of Lot Number 49.

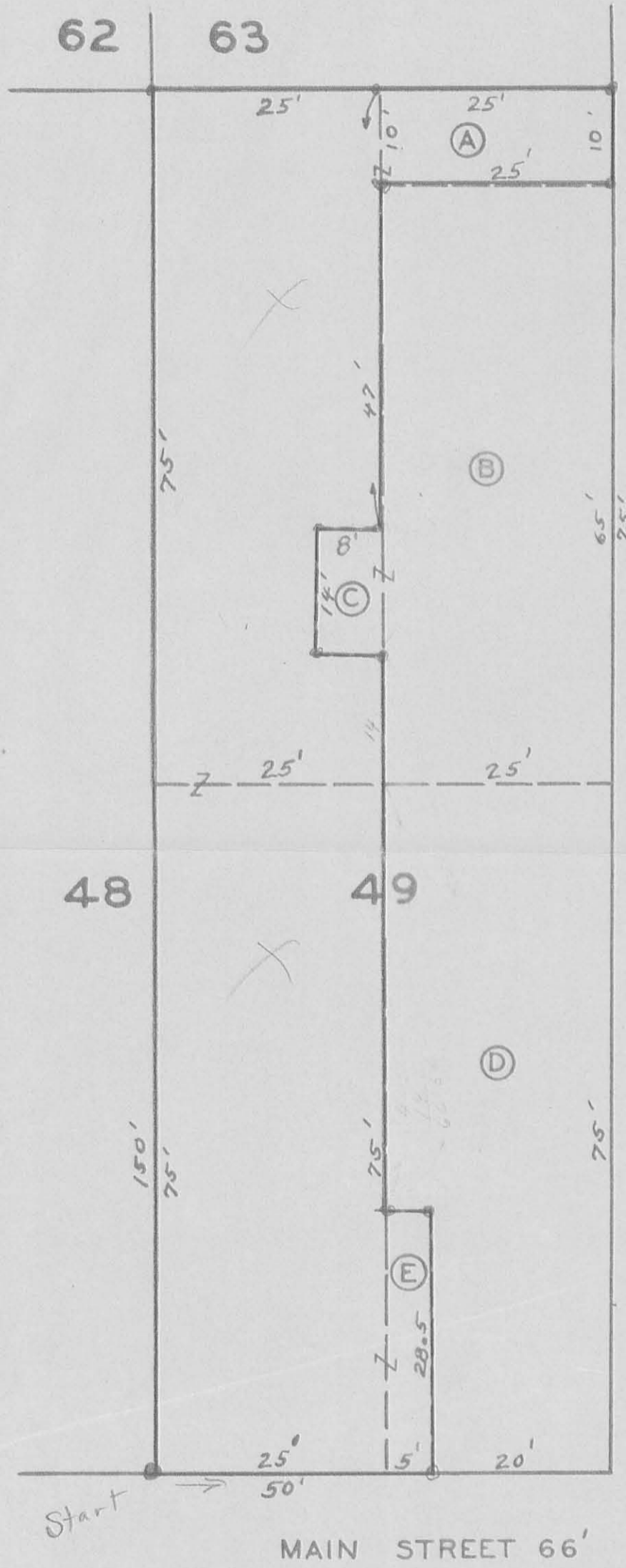
Thence westward and with the north side of Lot Number 49 50.00 feet to the N.W. corner of Lot Number 49

Thence southward and with the west side of said Lot 49 150.00 feet to the place of beginning.

cc ✓

Logan County Engineer

INDEXED ON MAP
2570 1D



- (A)+(B)
Howard to Renick
Deed Vol. 147-192
- (A)
Renick to Miller
Deed Vol. 194-435
- (C)
Miller to Renick
Deed Vol. 194-452
- (D)
Cooper to Wren
Deed Vol. 194-435

INDEXED ON MAP

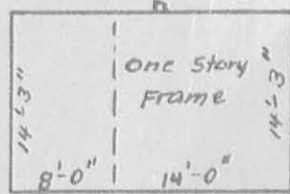
2570/1P-1

FILE FW-329
 Foster F. Wright
 Registered Surveyor #1673

LOT 49
 LEWISTOWN OHIO
 WASHINGTON TOWNSHIP
 LOGAN COUNTY
 APRIL 1960
 1" = 15'

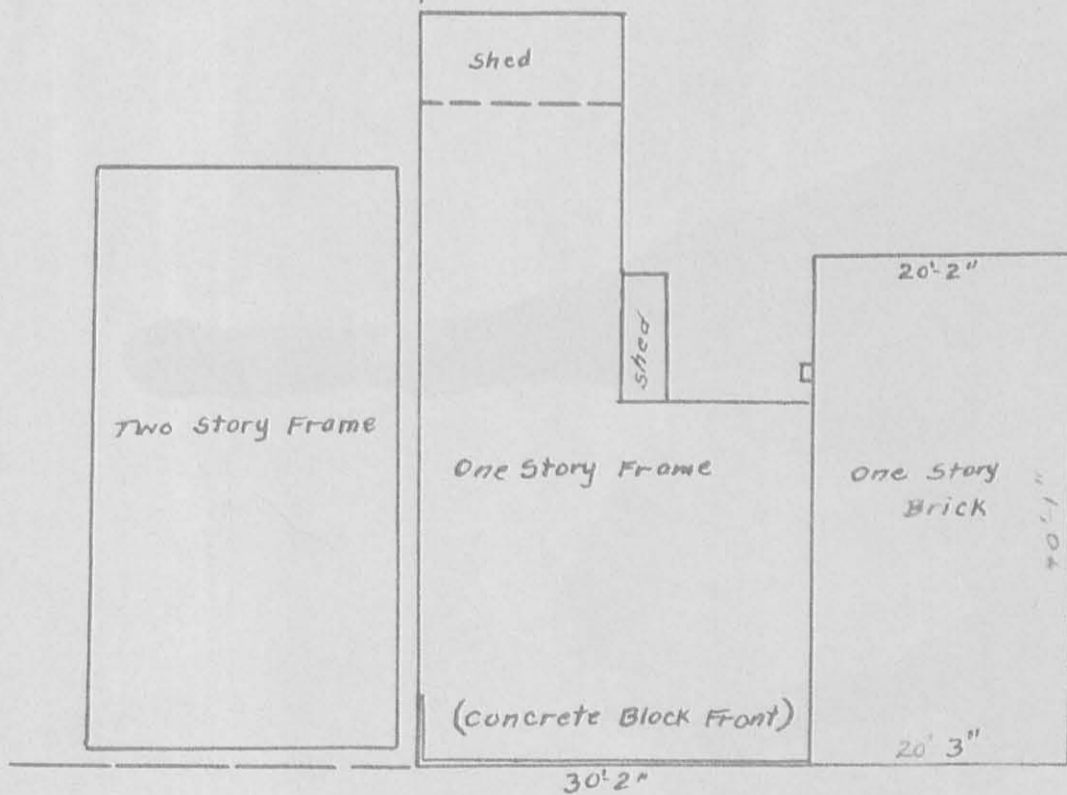
62

63



48

49



CENTER STREET 66'

MAIN STREET 66'

INDEXED ON MAP

2570 1P-2

LOT 49

LEWISTOWN
WASHINGTON
LOGAN
APRIL 1960

OHIO
TOWNSHIP
COUNTY
1" = 15'

FILE FW-329
Foster F. Wright
Registered Surveyor #1673