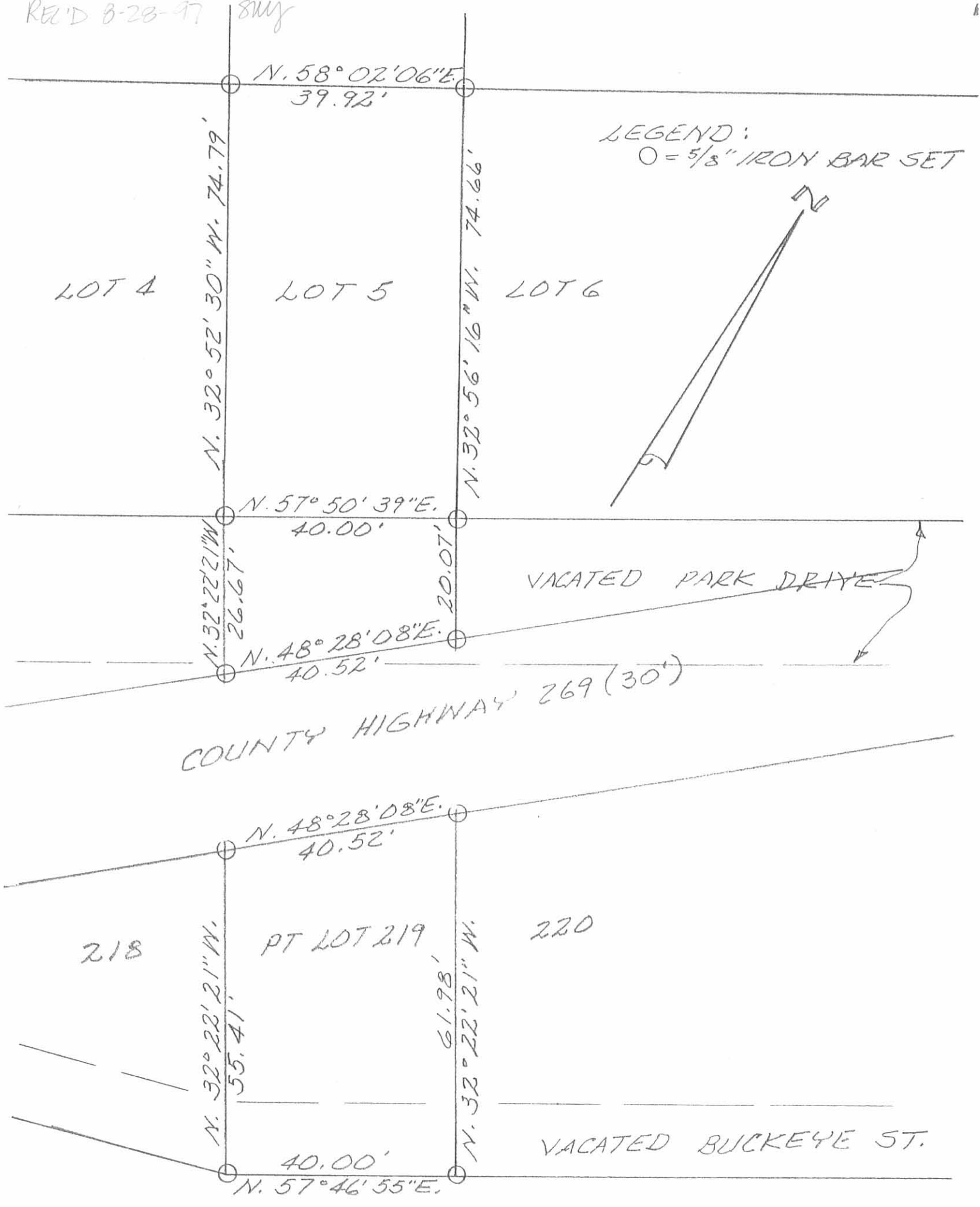


REC'D 8-28-97 8WY

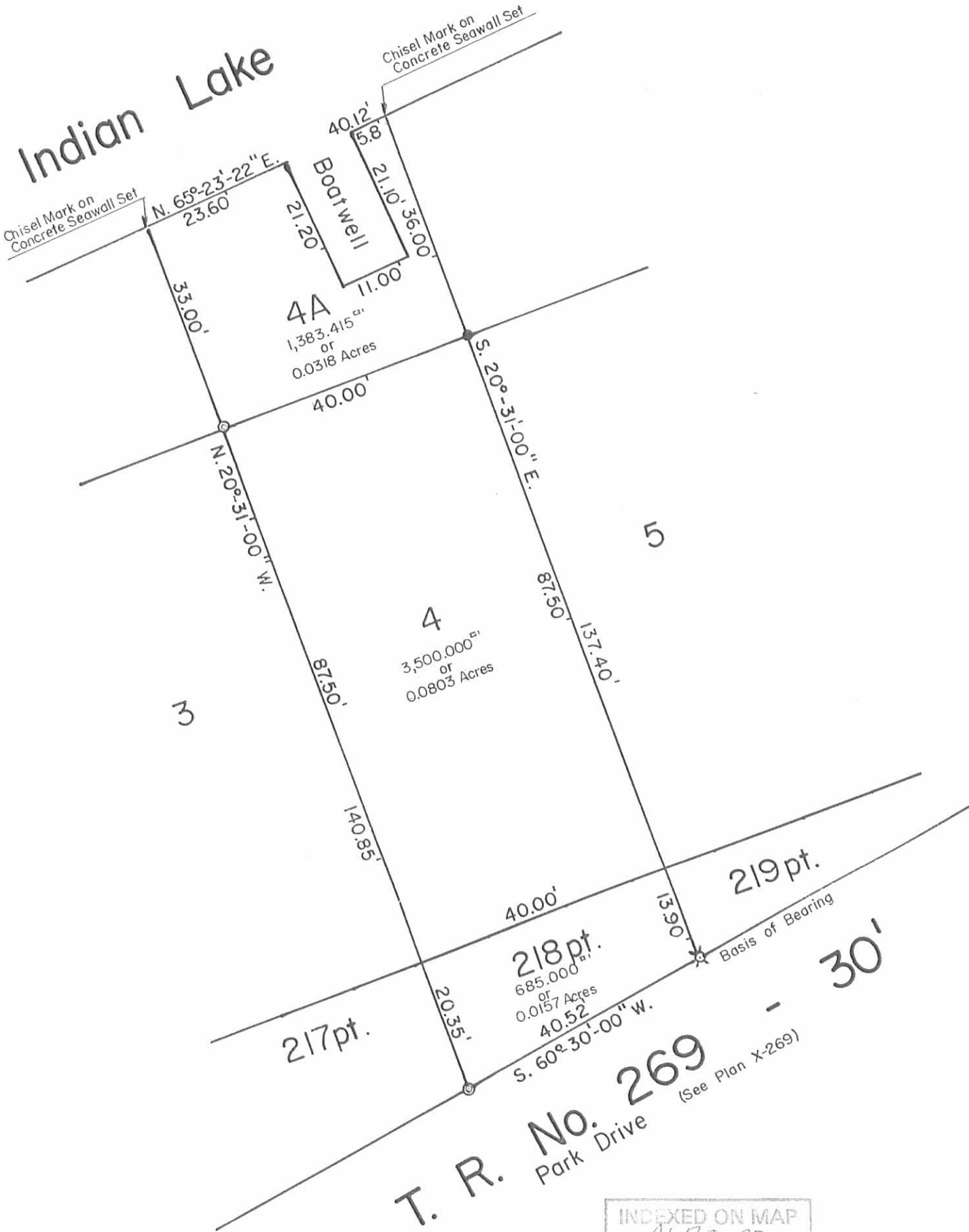


SURVEY OF LOT 5 & PT LOT 219
 OF WATERBURY ALLOTMENT NO 1
 V.M.S. 9925-9946-10121, WASHINGTON
 TOWNSHIP, LOGAN COUNTY, OHIO
 FOR FRANK EVERSMAN.
 AUGUST 21, 1997
 SCALE: 1" = 20'



INDEXED ON MAP
 4670 1P

Leslie H. Geeslin
 LESLIE H. GEESLIN
 RUSHsylvania, OHIO
 PH 937-468-2793



Scale: 1"=20'

Reference:
Waterbury Summer Resort (8-12-1925)
Plat Cab. A Slide 223-225.

Symbols:
 ⊙ - 3/4" Iron Pipe in Concrete Fd.
 ● - 5/8" x 30" Rebar Set.
 ✕ - R. R. Spike Set.



ReSurvey of Lots No. 4, 4A and 218Pt. Waterbury Summer Resort, V. M. S. No. 9925-9946-10121, Washington Township, Logan County, Ohio.		
SCALE: 1"=20'	APPROVED BY:	DRAWN BY: DEG
DATE: 7-16-1997		REVISED:
<i>Daniel E. Gilbert</i> Daniel E. Gilbert, P.S. Reg. Sur. No. 5402		DRAWING NUMBER: 097-022

INDEXED ON MAP
4670 2P



REFERENCES:
 WATERBURY SUMMER RESORT.
 PLAT BOOK C VOL. 3 PAGE 142.
 LOGAN COUNTY ENGINEERS FILE.
 FILE J-1 & X-269.

T. R. No. 269 - 30' R/W.

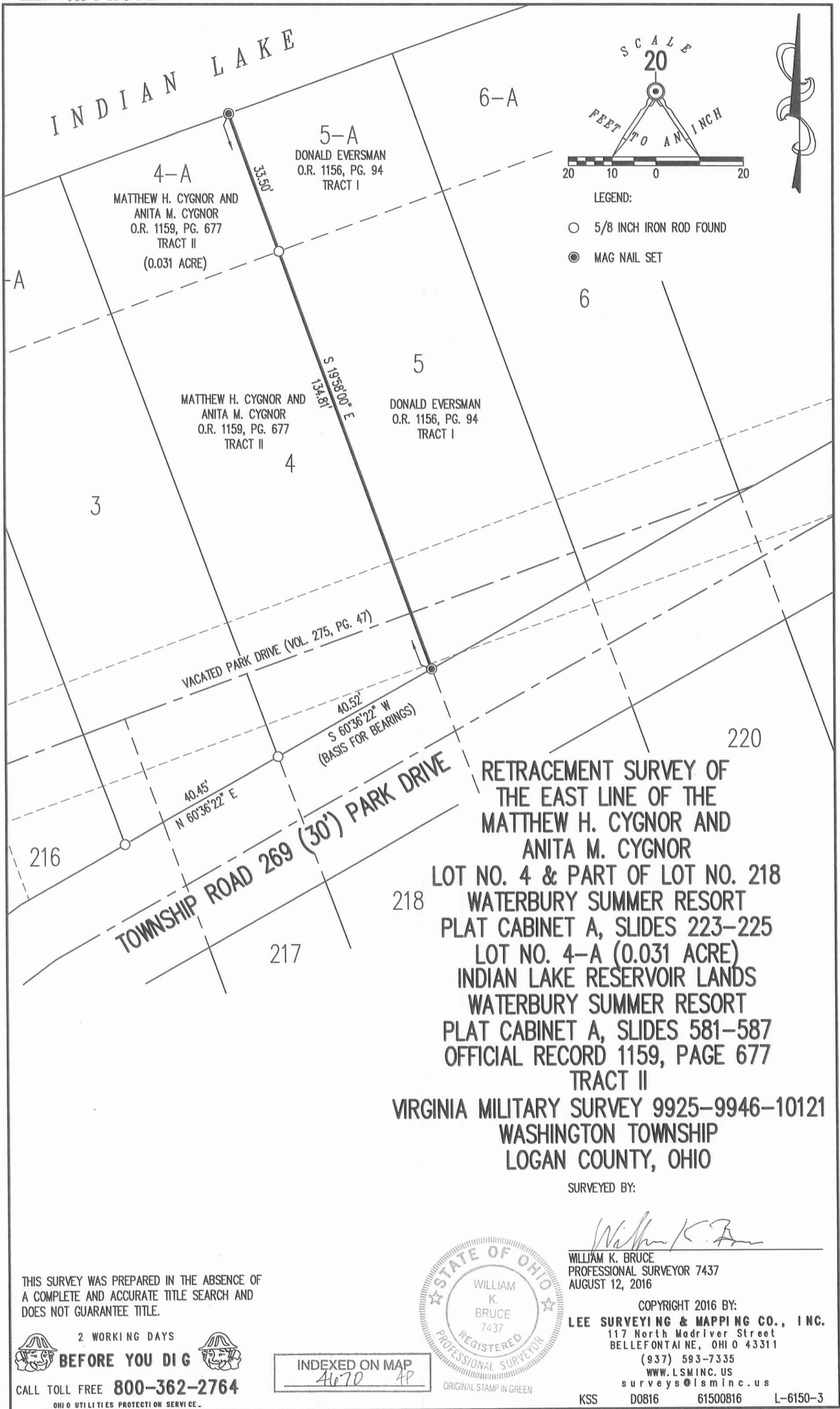
SURVEY OF LOTS 4 & 218 PT.
 WATERBURY SUMMER RESORT
 V.M.S. 9925-9946-10121
 WASHINGTON TOWNSHIP
 LOGAN COUNTY, OHIO
 FEBRUARY 28, 1970

SURVEYED AND PLATTED BY:
 DANIEL E. GILBERT, P.S.
 REG. SUR. NO. 5402
 428 N. MADRIVER ST.
 BELLEFONTAINE, OHIO 43311



SCALE: 1" = 20' 4670


INDEXED ON MAP
 3P
 SUFFAL & LESSER CO.
 1968 18 1112



RETRACEMENT SURVEY OF
 THE EAST LINE OF THE
 MATTHEW H. CYGNOR AND
 ANITA M. CYGNOR
 LOT NO. 4 & PART OF LOT NO. 218
 WATERBURY SUMMER RESORT
 PLAT CABINET A, SLIDES 223-225
 LOT NO. 4-A (0.031 ACRE)
 INDIAN LAKE RESERVOIR LANDS
 WATERBURY SUMMER RESORT
 PLAT CABINET A, SLIDES 581-587
 OFFICIAL RECORD 1159, PAGE 677
 TRACT II
 VIRGINIA MILITARY SURVEY 9925-9946-10121
 WASHINGTON TOWNSHIP
 LOGAN COUNTY, OHIO

SURVEYED BY:

William K. Bruce
 WILLIAM K. BRUCE
 PROFESSIONAL SURVEYOR 7437
 AUGUST 12, 2016



COPYRIGHT 2016 BY:
LEE SURVEYING & MAPPING CO., INC.
 117 North Madriver Street
 BELLEFONTAINE, OHIO 43311
 (937) 593-7335
 WWW.LSMINC.US
 surveys@lsminc.us
 KSS D0816 61500816 L-6150-3

THIS SURVEY WAS PREPARED IN THE ABSENCE OF
 A COMPLETE AND ACCURATE TITLE SEARCH AND
 DOES NOT GUARANTEE TITLE.

2 WORKING DAYS
BEFORE YOU DIG
 CALL TOLL FREE **800-362-2764**
 OHIO UTILITIES PROTECTION SERVICE.

INDEXED ON MAP
 4670 AP

ORIGINAL STAMP IN GREEN