

SURVEYED AND PLATTED BY:
 DANIEL E. GILBERT, P.S.
 REG. SUR. No. 5402
 1041 N. MAIN ST.
 BELLEFONTAINE, OHIO 43311

BROWN SURVEY
 WATERBURY UNRECORDED PLAT
 V.M.S. No. 9925-9946-10121
 WASHINGTON TOWNSHIP
 LOGAN COUNTY, OHIO
 OCTOBER 25, 1971

5064 IP
 INDEXED ON MAP

SCALE: 1" = 20'

June 17, 1976

The following described real estate situated in the Township of Washington, County of Logan, State of Ohio and being a part of Waterbury's Unrecorded Plat and also Lot No. 46-511, Indian Lake Reservoir Lands and being located in Virginia Military Survey No. 9925-9946-10121 and being more particularly described as follows:

Beginning at an iron bar at the northeast corner to John W. Anderson's present 0.07 Acre tract;

Thence with Anderson's north line and the north line of Lot No. 46-187, in the name of Cottonwood Enterprises, Inc., S. $81^{\circ} 35'$ W. 166.30 feet to a point at the shore line of Indian Lake, passing through an iron bar at 80.30 feet;

Thence with the said shore line, N. $8^{\circ} 25'$ W. 3.50 feet, N. $79^{\circ} 57'$ W. 49.07 feet and N. $3^{\circ} 42'$ E. 15.46 feet to a point;

Thence N. $81^{\circ} 35'$ E. 113.46 feet to an iron bar, passing through an iron bar at 0.60 feet;

Thence S. $1^{\circ} 44'$ W. 20.32 feet to the place of beginning, containing 2,506 square feet or 0.058 Acres, more or less.

Of the above, there being 906 square feet or 0.021 Acres in Lot No. 46-511 and 1,600 square feet or 0.037 Acres in V.M.S. No. 9925-9946-10121.

I hereby certify that this a true and accurate description of a survey made by me on June 17, 1976.


Daniel E. Gilbert, P.S.

Daniel E. Gilbert, P.S.

Reg. Sur. No. 5402

1041 N. Main St.

Bellefontaine, Ohio 43311



June 17, 1976

The following described real estate situated in the Township of Washington, County of Logan, State of Ohio and being a part of Waterburys Unrecorded Plat and Lot No. 46-511, Indian Lake Reservoir Lands and being in Virginia Military Survey No. 9925-9946-10121 and being more particularly described as follows:

Beginning at an iron bar at the southeast corner to Paul R. Lubber's present 0.08 Acre tract, in the west line of Minge Way;

Thence with the west line of Minge Way and Paul L. Burton's present 0.056 Acre tract, S. $1^{\circ} 44'$ W. 59.68 feet to an iron bar at the northeast corner to Karl L. Brown's present 0.058 Acre tract;


Thence with Brown's north line, S. $81^{\circ} 35'$ W. 113.46 feet to a point at the edge of the shore line of Indian Lake, passing through an iron bar at 112.86 feet;


Thence with said shore line, N. $3^{\circ} 42'$ E. 60.12 feet to a point at Lubber's southwest corner;

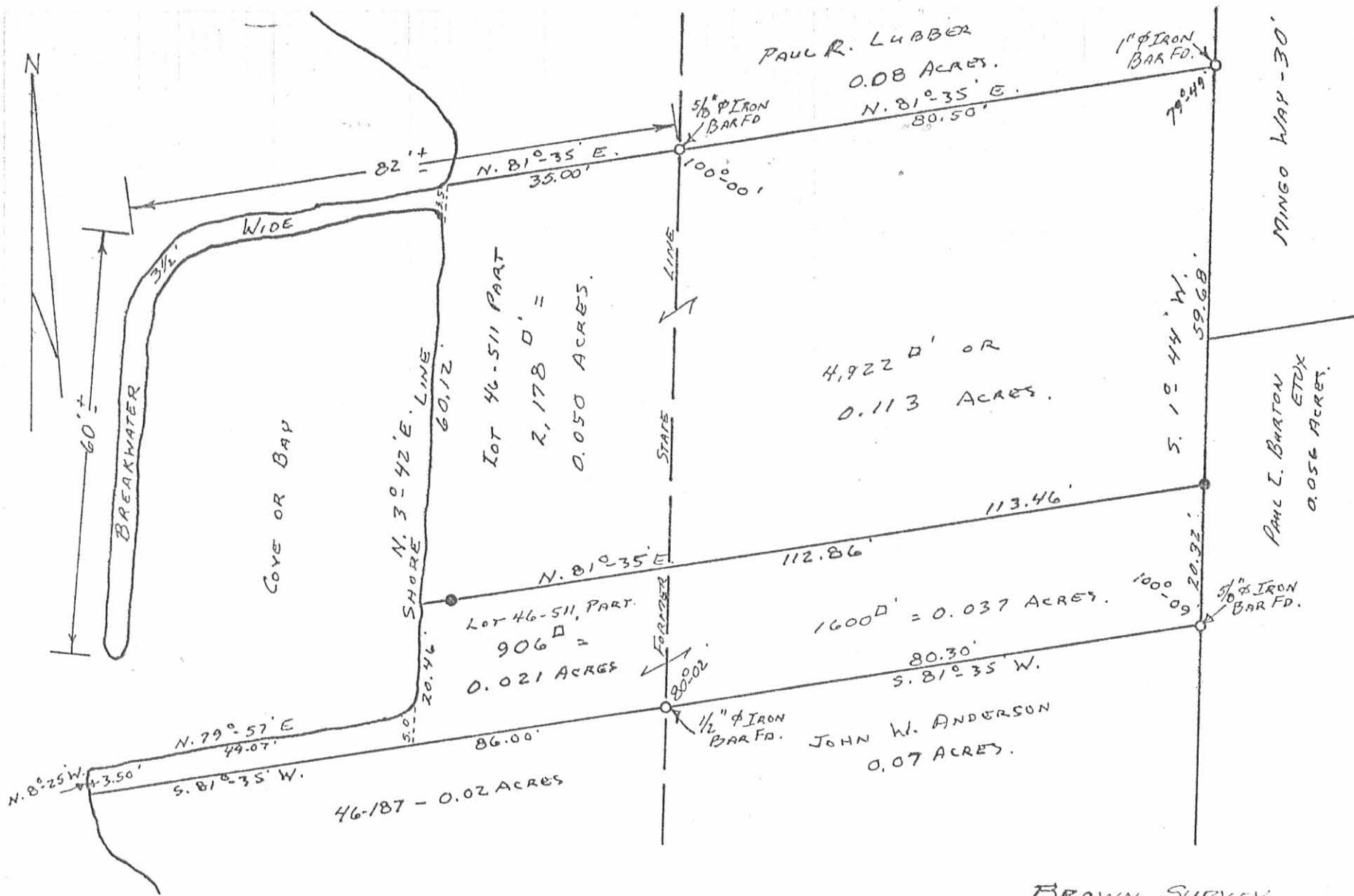
Thence with Lubber's south line, N. $81^{\circ} 35'$ E. 115.50 feet to the place of beginning, passing through an iron bar at 35.00 feet, containing 0.163 Acres, more or less.

Of the above, there being 2,178 square feet or 0.050 Acres in Lot No. 46-511 and 4,922 square feet or 0.113 Acres in V. M. S. No. 9925-9946-10121.

I hereby certify that this is a true and accurate description of a survey made by me on June 17, 1976.


Daniel E. Gilbert, P.S.
Reg. Sur. No. 5402
1041 N. Main St.
Bellefontaine, Ohio 43311





SURVEYED AND PLATTED BY:
DANIEL E. GILBERT, P.S.
REG. SUR. No. 5402
1041 N. MAIN ST.
BELLEFONTAINE, OHIO 43311

5064 2P

INDEXED ON MAP

BROWN SURVEY
WATERBURY UNRECORDED PLAT
V.M.S. No. 9925-9946-10121
WASHINGTON TOWNSHIP
LOGAN COUNTY, OHIO
JUNE 17, 1976

SCALE: 1" = 20'