


REC'D 1-15-08 SWM BK

Lee Surveying and Mapping Co., Inc.

Land Surveys • Topography • Subdivisions • Construction Layout

117 N. Madriver St.
Bellefontaine OH 43311



Phone: (937) 593-7335
Fax: (937) 593-7444

DOLL 0.137 ACRE

Lying in Virginia Military Surveys 9925, 9946 and 10121, Washington Township, Logan County, Ohio.

Being all of the Carol J. Doll 0.13 acre tract and 0.036 acre tract as deeded and described in Official Record 288, Page 940, Tracts I and II of the Logan County Records of Deeds and being more particularly described as follows:

Commencing on a 5/8 inch iron rod found at the northwest corner of Lot 209 of Moundwood Allotment (Plat Cabinet A, Slide 231) on the south right-of-way of Edgewater Avenue (40 feet wide).

THENCE, with the west line of Moundwood Allotment, S 7°-10'-19"E, a distance of 718.21 feet to a 5/8 inch iron rod found at the TRUE POINT OF BEGINNING, passing a 7/8 inch iron pipe found at 695.31 feet.

THENCE, with the west line of Moundwood Allotment and said line extended, S 7°-10'-19"E, a distance of 105.20 feet to a MAG nail set on a wood boat dock, passing a 5/8 inch iron rod set at 91.80 feet.

THENCE, N 72°-45'-44"W, a distance of 94.54 feet to a point.

THENCE, with the east line extended and the east line of the Harold M. Hamilton 0.11 acre tract (O.R. 63, Pg. 440, Tract One), N 30°-16'-00"E, a distance of 102.15 feet to a 7/8 inch iron pipe found, passing a 5/8 inch iron rod set at 7.00 feet.

THENCE, with a southerly line of the Kathleen J. Hadley, Trustee, 1.845 acre tract (O.R. 834, Pg. 515, Parcel I), S 65°-11'-47"E, a distance of 28.28 feet to the point of beginning.

Containing 0.137 acre.

The basis for bearings is the west line of Moundwood Allotment, being S 7°-10'-19"E, and all other bearings are from angles and distances measured in a field survey by Lee Surveying and Mapping Co., Inc. on January 10, 2008.




ORIGINAL STAMP IN GREEN

Description prepared by:

William K. Bruce
Professional Surveyor 7437
January 11, 2008

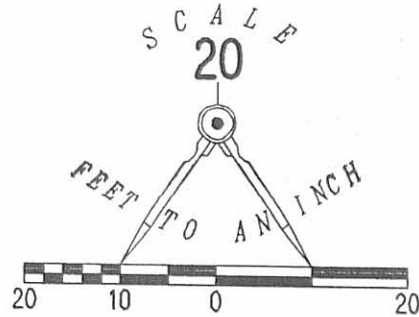
4572018



REC'D 1-15-08 SMR

EDGEWATER AVENUE (40')

LOT 209



LEGEND:

- 5/8 INCH IRON ROD FOUND
- ⊙ 7/8 INCH IRON PIPE FOUND
- 5/8 INCH IRON ROD SET
- ⊙ MAG NAIL SET

(BASIS FOR BEARINGS)
S 07°10'19" E
718.21'

LOT 225

KATHLEEN J. HADLEY, TRUSTEE
1.845 ACRES
O.R. 834, PG. 515
PARCEL 1

LOT 226

S 65°11'47" E
28.28'

MOUNDWOOD ALLOTMENT
PLAT CABINET A, SLIDE 231

HAROLD M. HAMILTON
0.11 ACRE
O.R. 63, PG. 440
TRACT ONE

LOT 227

N 30°16'00" E
102.15'

0.137 ACRE

CAROL J. DOLL
0.13 ACRE AND
0.036 ACRE
O.R. 288, PG. 940
TRACT I & II
(0.101 ACRE)

S 07°10'19" E
105.20'

LOT 228

TRACT I
TRACT II
(0.036 ACRE)

INDIAN LAKE

EDGE OF WATER
94.54'
N 72°45'44" W

INDIAN MOUND PARK

BOAT WELL
ON STILTS

WOOD BOAT DOCK

RETRACEMENT SURVEY OF THE
CAROL J. DOLL
0.13 ACRE TRACT AND
0.036 ACRE TRACT
OFFICIAL RECORD 288, PAGE 940
TRACT I AND II
VIRGINIA MILITARY SURVEYS
9925, 9946 AND 10121
WASHINGTON TOWNSHIP
LOGAN COUNTY, OHIO

SURVEYED BY:

William K. Bruce

WILLIAM K. BRUCE
PROFESSIONAL SURVEYOR 7437
JANUARY 10, 2008

COPYRIGHT 2008 BY:
LEE SURVEYING & MAPPING CO., INC.
117 North Madriver Street
BELLEFONTAINE, OHIO 43311
(937) 593-7335
surveys@lsmcinc.us
KSS D0108 4572018 L-4572-3



ORIGINAL STAMP IN GREEN

INDEXED ON MAP

5926 IP

2 WORKING DAYS
BEFORE YOU DIG
CALL TOLL FREE 800-362-2764
OHIO UTILITIES PROTECTION SERVICE.