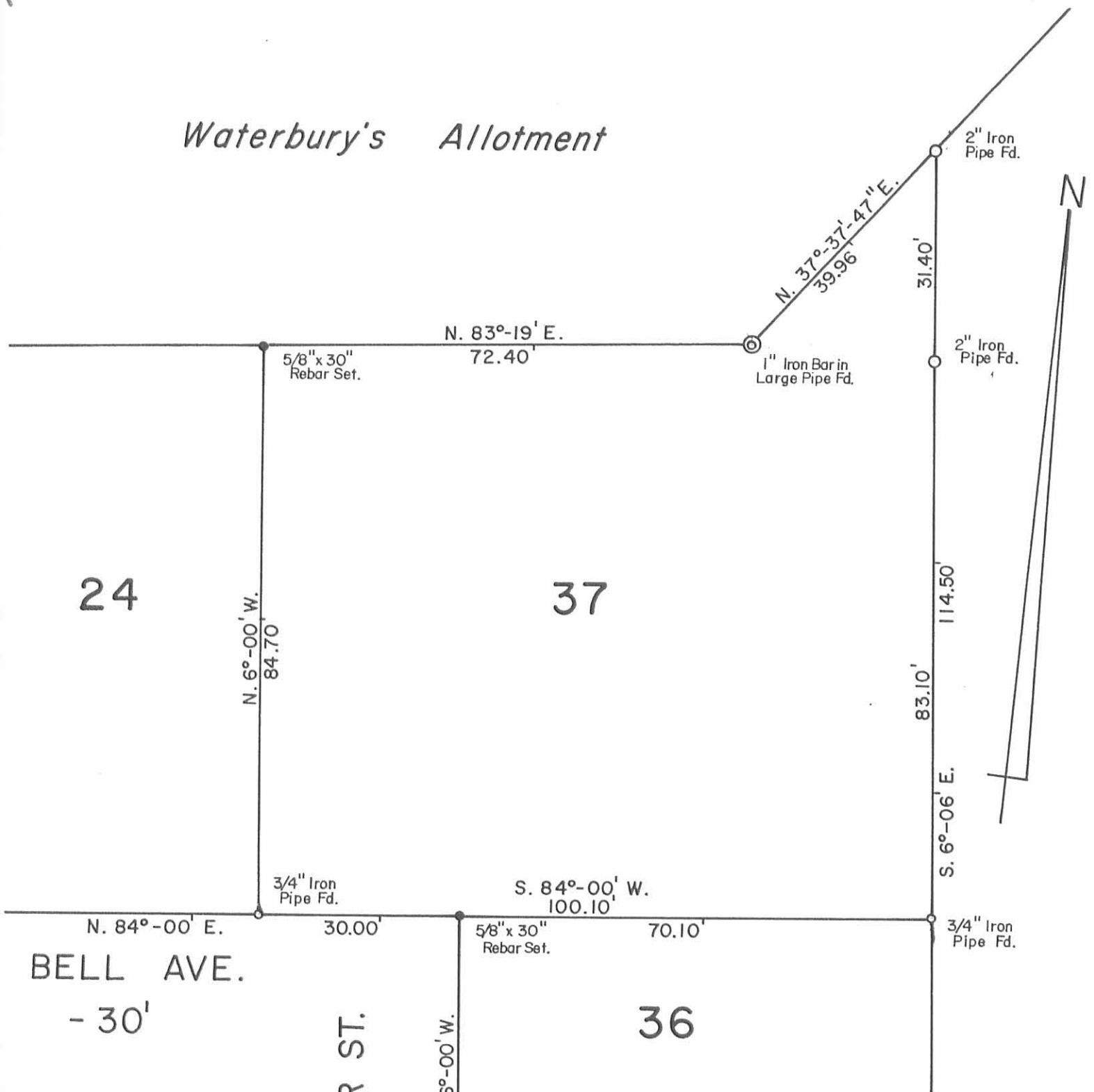


Waterbury's Allotment



BELL AVE.
- 30'

FOSTER ST.
- 30'

Jourdan Survey
 Lot No. 37
 Smith Allotment No. 2
 Washington Township
 Logan County, Ohio
 July 26, 1989

Scale: 1" = 20'

INDEXED ON MAP
7942 1P

Daniel E. Gilbert
 Daniel E. Gilbert, P.S.
 Reg. Sur. No. 5402
 400 N. Park St.
 Bellefontaine, Ohio
 43311



REC'D 11-15-04 SMM/OK

DONALD M. HEMINGER SURVEY
0.012 ACRE
November 10, 2004

The following described 0.012 acre tract of land is situated in Virginia Military Survey 9925-9946-10121, Washington Township, Logan County, Ohio and being part of David and Deborah Shreve's Lot 37 of Smith Allotment No. 2 described in Official Record 441, page 555 and designated on the official plat of said allotment recorded in Plat Cabinet A, Slide 302, said 0.012 acre tract more particularly described as follows:

Beginning at a one-half inch iron pipe found in the north line of Bell Avenue (30 feet wide) at the southwest corner of said Lot 37 and at the southeast corner of Donald M. and Julia Joan Heminger's Lot 24 of said Smith Allotment No. 2 described in Official Record 679, page 481;

Thence **North 6°00'00" West 84.91 feet**, departing from the north line of Bell Avenue, following the west line of said Lot 37 and the east line of said Lot 24, to an iron pin set in the south line of Jack R. Claxton's Lot 202 of Waterbury Allotment described in Deed Volume 368, page 18 and designated on the official plat of said allotment recorded in Plat Cabinet A, Slide 224;

Thence **North 83°15'39" East 6.00 feet**, following the north line of said Lot 37 of Smith Allotment No. 2 and the south line of said Lot 202 of Waterbury Allotment, to an iron pin set;

Thence **South 6°00'00" East 84.99 feet**, departing from the south line of said Lot 202 of Waterbury Allotment and crossing said Lot 37 of Smith Allotment No. 2, to an iron pin set in the north line of Bell Avenue;


Thence **South 84°00'00" West 6.00 feet**, following the north line of Bell Avenue and the south line of said Lot 37 of Smith Allotment No. 2, to the **place of beginning, containing 0.012 acre**, more or less, and subject to all valid easements and restrictions of record.

The above-described 0.012 acre tract is to be attached to an adjoining parcel and may not be used as a separate or independent tract.

The above description was prepared from an actual field survey made by George A. Blackburn, Registered Surveyor #7873, during the month of November 2004. Iron pins set are 5/8 inch by 30 inch reinforcing rods with plastic caps marked "Blackburn RS #7873." Bearings indicated herein are based on the north line of Bell Avenue (30 feet wide) bearing South 84°00'00" West.


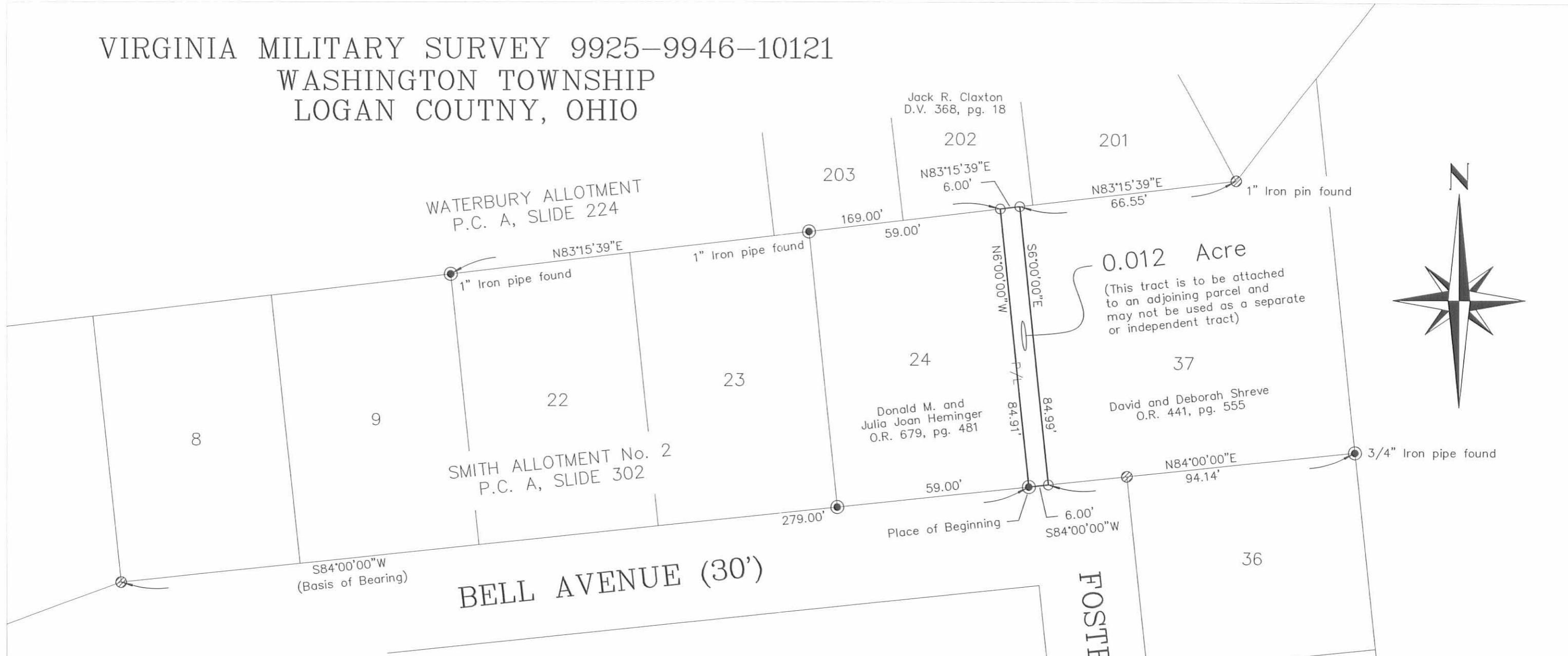
Description prepared by: George A. Blackburn 11/10/04

George A. Blackburn, R.S. #7873
12125 Green Street
Middleburg, Ohio 43336
(937) 666-5605



REV'D 11-15-04 SML/OK

VIRGINIA MILITARY SURVEY 9925-9946-10121 WASHINGTON TOWNSHIP LOGAN COUNTY, OHIO



DONALD M. HEMINGER SURVEY

Being a 0.012 acre tract split off the west end of
David and Deborah Shreve's Lot 37 of Smith
Allotment No. 2 described in Official Record 441, page 555
and designated on the official plat of said allotment
recorded in Plat Cabinet A, Slide 302.

- ⊙ 5/8" Iron pin found unless otherwise noted
- 1/2" Iron pipe found unless otherwise noted
- 5/8" Iron pin set

I hereby certify that this plat was prepared from an actual field survey and that monuments were placed as indicated hereon.

George A. Blackburn 11/10/04
George A. Blackburn, R.S. 7873

INDEXED ON MAP
7942 2P



Filename: Heminger 11-04
Scale: 1" = 30'
Date: 11/10/04
F.B. 11, pg. 13



BLACKBURN SURVEYING
12125 GREEN STREET
MIDDLEBURG, OHIO 43336
(937) 666-5605