

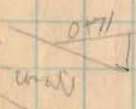
1/2 mile

	Sidney Road to H.I.	West S.	East Elev.	Top of ab- grade
	106.35			
0-11.5	Top of curb.	5.00	101.35	
0+50	H.I.	4.84	101.51	101.52
	Ground	4.84	101.51	
0+69	Manhole	4.78	101.57	101.56
0+90	"	4.69	101.67	101.60
1+00	H.I.	4.05	102.30	101.72
	Ground	4.55	101.80	
1+50	H.I.	4.41	101.94	101.81
	Ground	4.41	101.94	
0-27	Top of curb Ben.	6.35	100.00	
		5.07	101.28	
0+00	Top of curb	7.82	101.52	
0+50	Top of curb	4.85	101.50	101.52
	Gutter	5.25	101.10	
0+77	on concrete	4.86	101.49	101.56
1+00	H.I.	5.21	101.14	101.72
	Ground	5.00	101.35	
1+10	on concrete	5.02	101.30	101.74
1+27	on concrete	5.25	101.00	101.77
1+50	H.I.	4.38	101.97	101.81
1+57	on asphalt	4.15	102.20	101.82
1+67	H.I.	4.48	101.87	101.84
1+07	Gut	4.51	101.84	

North side

South side

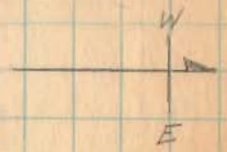
20 ft
10 ft



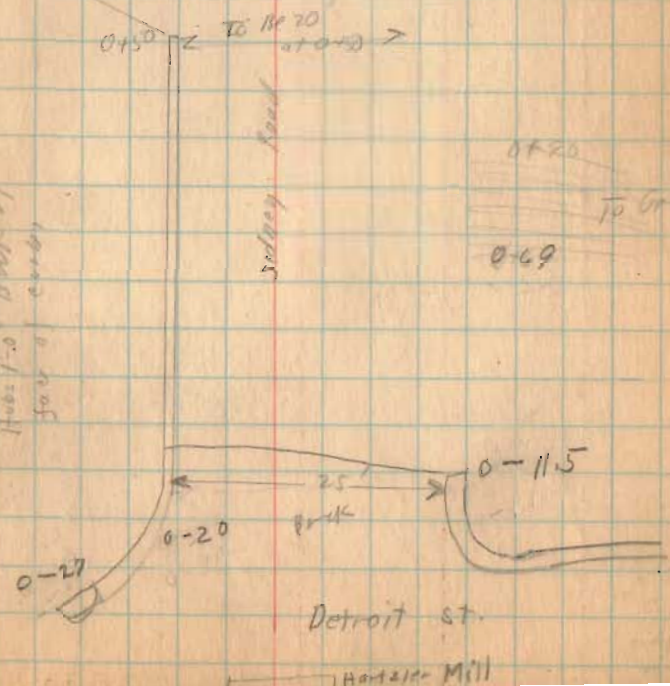
May-29-1929 38
Clear
Wright
M. S. Kishore
Kelley Barn Buried

1114

INDEXED ON MAP



St. To be eq. face to face of curb.
H.I. to be 1.0' above top of curb.



well

at 58

at 41

well

Fill 58

at 16

at 03