

REC'D 12-5-95 SURV OK ✓ MAP ROOM

Stocksdale to Cooksey Survey

The following described real estate situated in the North Half of Section No. 27, Town 5, Range 13, Between the Miami Rivers Survey, and being in the Village of West Liberty, Township of Liberty, County of Logan, State of Ohio and being off the north side of that tract of land in the name of Charles E. Stocksdale, Jr. et al as recorded in Official Record No. 273 Page 362 (11-27-1995) and being more particularly described as follows:

Beginning at a 5/8" x 30" Rebar found at the northwest corner to the 0.692 Acre tract in the name of Charles E. Stocksdale, Jr. and the southwest corner to a 0.320 Acre tract in the name of Marjorie S. Cooksey as recorded in Official Record No. 31 Page 886 (11-13-1986) and in the east line of the Zaneffield Road (60 feet wide), now U.S.R. No. 68;

Thence with the line between Cooksey and Stocksdale, S. 89°44'00" E. 202.50 feet to a 2 inch steel axle found at the southeast corner to Cooksey's tract and the northeast corner to Stocksdale tract and being the southwest corner to Katherine Detwiler's present 0.270 Acre tract as recorded in Official Record No. 34 page 934 (12-19-1986) and the northwest corner to John W. McBean, Jr.'s present 0.270 Acre tract as recorded in Official Record No. 186 Page 83 (4-8-1993);

Thence S. 87°49'20" W. 131.04 feet to a 5/8" x 30" Rebar set;

Thence N. 88°11'40" W. 71.60 feet to a 5/8" x 30" Rebar set in the east line of the Zanesfield Road (U.S.R. No. 68);

Thence with the east line of said Zanesfield Road, N. 0°25'40" E. 4.20 feet to the place of beginning, (Note: The east line of the Zanesfield Road [U.S.R. No. 68] is the Basis of Bearing for this survey - N. 0°25'40" E.), containing 716.12 square feet or 0.016 Acres, more or less.

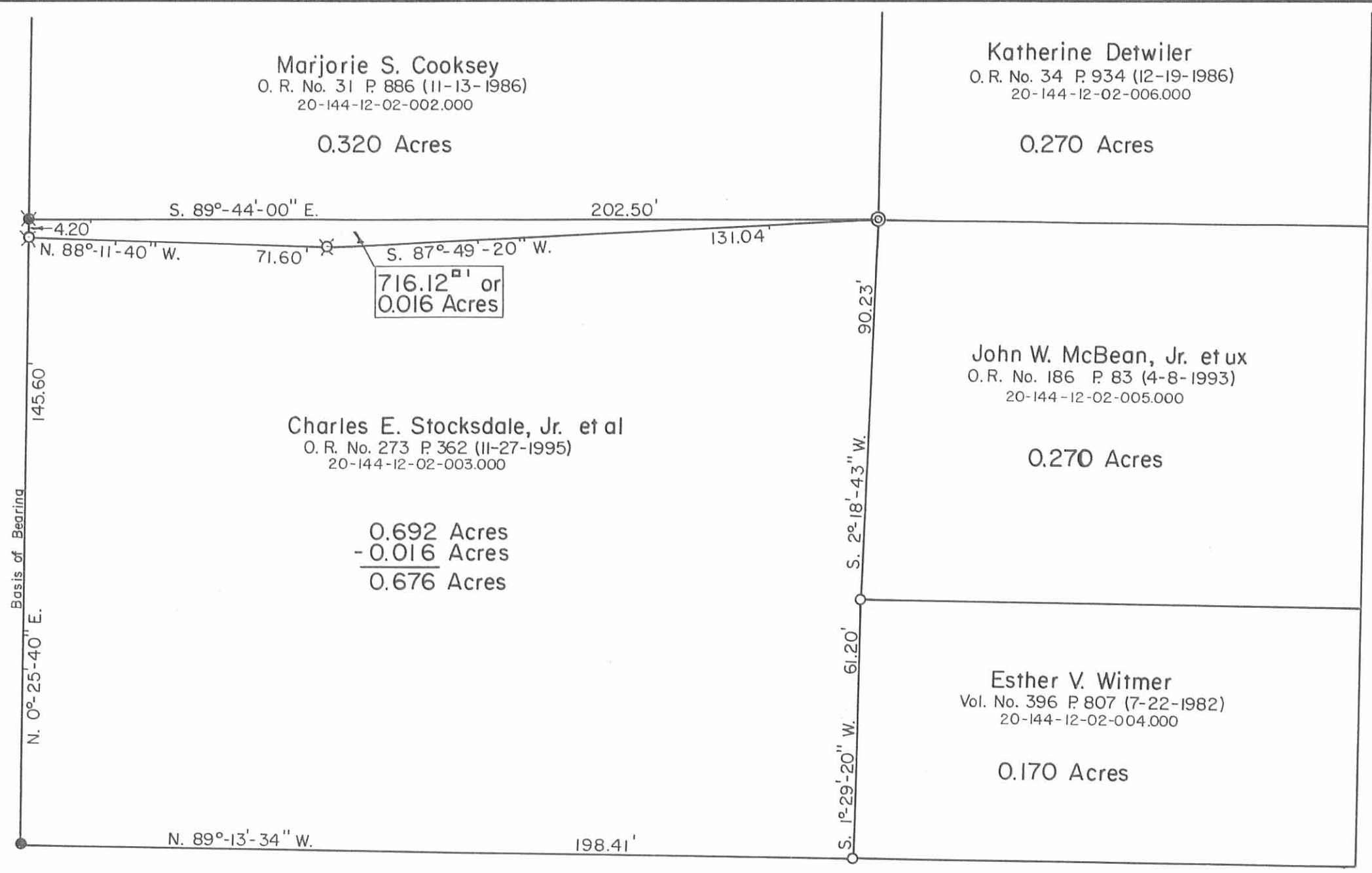
I hereby certify that this description is the result of a field survey made by me on November 28, 1995.



Daniel E. Gilbert
DANIEL E. GILBERT, P.S.
REG. SUR. NO. 5402
400 N. PARK ST.
BELLEFONTAINE, OHIO 43311
TELEPHONE: 1 (513) 593-1428

INDEXED ON MAP
2017 ID

ZANESFIELD ROAD - 60'
(U.S.R. No. 68)



LEONARD STREET - 50'

- SYMBOLS:
- - 1/2" Iron Pipes Fd.
 - - 3/4" Iron Pipe Fd.
 - ⊙ - 2" Steel, Axel Fd.
 - ⊗ - 5/8" x 30" Rebar Fd.
 - ⊗ - 5/8" x 30" Rebars Set.



INDEXED ON MAP
2017 IP

STOCKSDALE to COOKSEY SURVEY - Part of the North Half of Section No. 27 T.5 R.13, B.M.R.S, Village of West Liberty, Liberty Township, Logan County, Ohio.

SCALE: 1" = 30'	APPROVED BY:	DRAWN BY: DEG
DATE: 11-28-1995		REVISED:
 Daniel E. Gilbert, P.S. Reg. Sur. No. 5402		DRAWING NUMBER: 094-064A

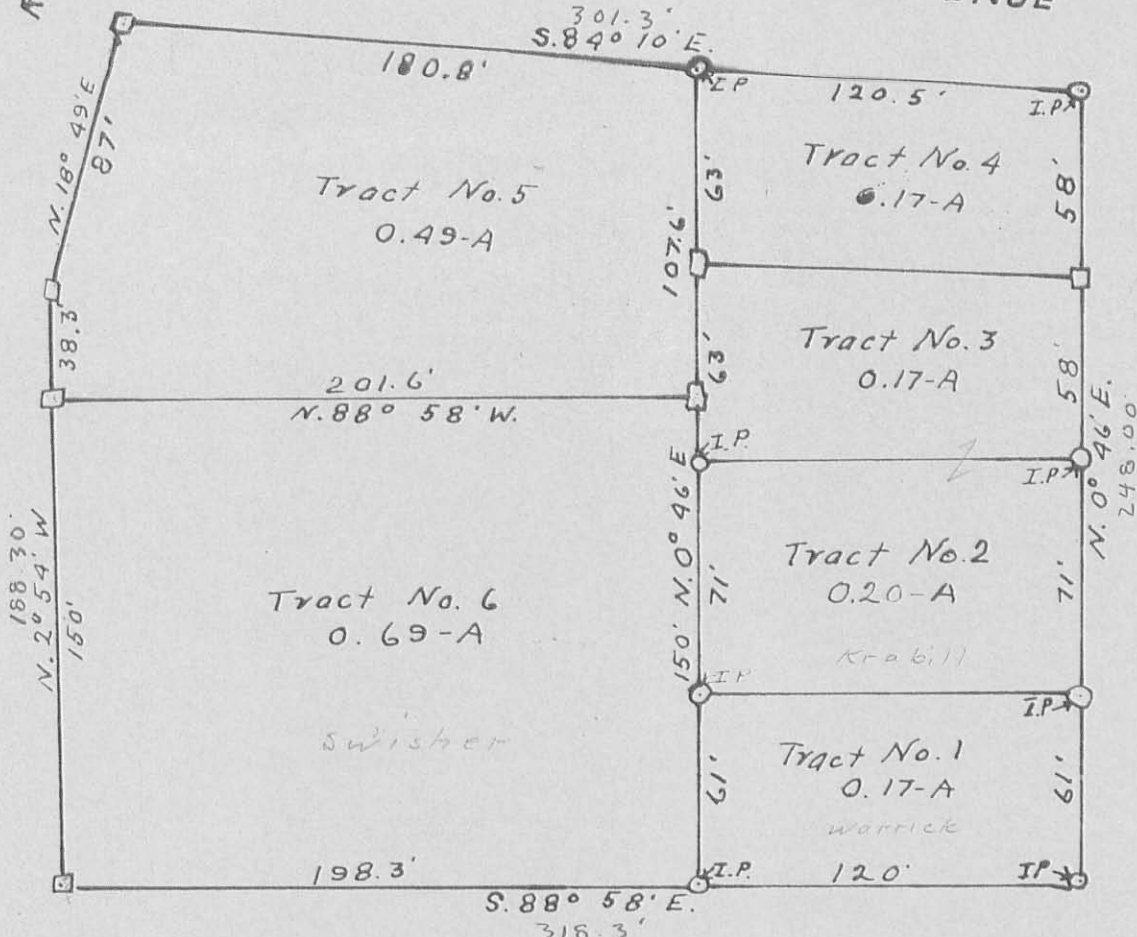
ZANESFIELD ROAD

PICKRELLTOWN AVENUE

LEONARD STREET

STREET

MCCLELLAN STREET



PLAT OF
 SURVEY FOR T.W. SWISHER
 VILLAGE OF WEST LIBERTY, O.
 WALTER V. SCOTT REGISTERED SURVEYOR
 JULY 3 1950.

2017 ZP

SWISHER SURVEY

The following described real estate situated in the North Half of Section No. 27, Town 5, Range 13, Between the Miami Rivers Survey, and being in the Village of West Liberty, Township of Liberty, County of Logan, State of Ohio and being all of that tract of land in the name of Thomas W. Swisher as recorded in Official Record No. 239 Page 494 (7-6-1994) and being more particularly described as follows:

Beginning at a 3/4 inch Iron pipe found at the intersection of the north line of Leonard Street (50 feet wide) and the east line of the Zanesfield Road (now U.S.R. No. 68)(60 feet wide) and being the present southwest corner to said Swisher tract;

Thence with the east line of said U.S.R. NO. 68 (Zanesfield Road), N. 0°25'40" E. 149.80 feet to a 5/8" x 30" Rebar set in place of a bent 3/4 inch Iron Pipe found at the southwest corner to Marjorie J. Cooksey's present 0.320 Acre tract as recorded in Official Record No. 35 Page 886 (11-13-1986) and being the northwest corner to Swisher's tract;

Thence with the line between Cooksey and Swisher, S. 89°44'00" E. 202.50 feet to a 2 inch Steel Axle found at the southeast corner to Cooksey's tract and the northeast corner to Swisher's tract and the northwest corner to John W. McBean's present 0.270 Acre tract as recorded in Official Record No. 186 Page 83 (4-8-1993);

Thence with the line between Swisher and McBean, S. 2°18'43" W. 90.23 feet to a 1/2 inch Iron Pipe found at the southwest corner to said McBean's tract and the northwest corner to Esther V. Witmer's present 0.170 Acre tract as recorded in Deed Volume No. 396 Page 807 (7-22-1982);

Thence with the line between Swisher and Witmer, S. 1°29'20" W. 61.20 feet to a 1/2 inch Iron Pipe found at the southwest corner to said Witmer's tract and the southeast corner to Swisher's tract and being in the north line of Leonard Street;

Thence with the north line of Leonard Street, N. 89°13'34" W. 198.41 feet to the place of beginning, containing 30,147.055 square feet or 0.692 Acres, more or less.

Note: The east line of U.S.R. No. 68 (Zanesfield Road) is the Basis of Bearing for this survey - N. 0°25'40" E.

I hereby certify that this description is the result of a field survey made by me on October 14, 1994.

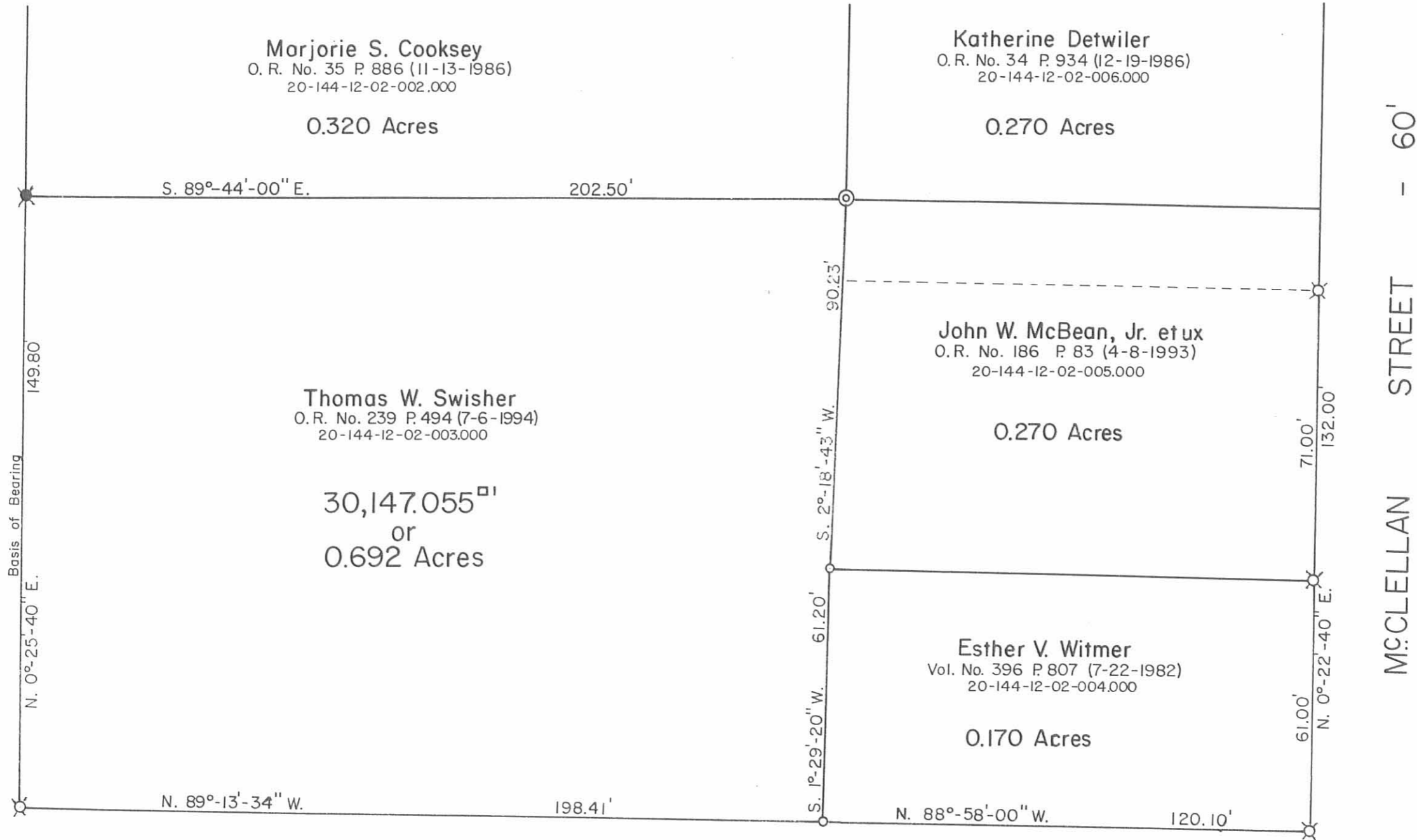


Daniel E. Gilbert
DANIEL E. GILBERT, P.S.
REG. SUR. NO. 5402
400 N. PARK ST.
BELLEFONTAINE, OHIO 43311
TELEPHONE: 1 (513) 593-1428

INDEXED ON MAP
2017 3D

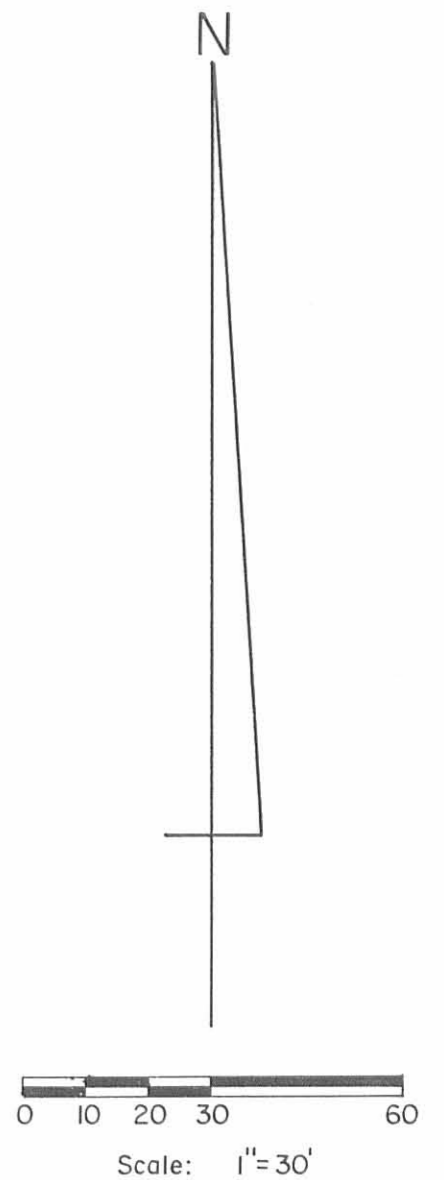
Rec'd 10-13-94 SNG OK

ZANESFIELD ROAD - 60'
(U.S.R. No. 68)



McCLELLAN STREET - 60'

LEONARD STREET - 50'



- SYMBOLS:
- - 1/2" Iron Pipes Fd.
 - ⊗ - 3/4" Iron Pipes Fd.
 - ⊙ - 2" Steel Axel Fd.
 - ★ - 5/8" x 30" Rebar Set in place of a bent 3/4" Iron Pipe Fd.

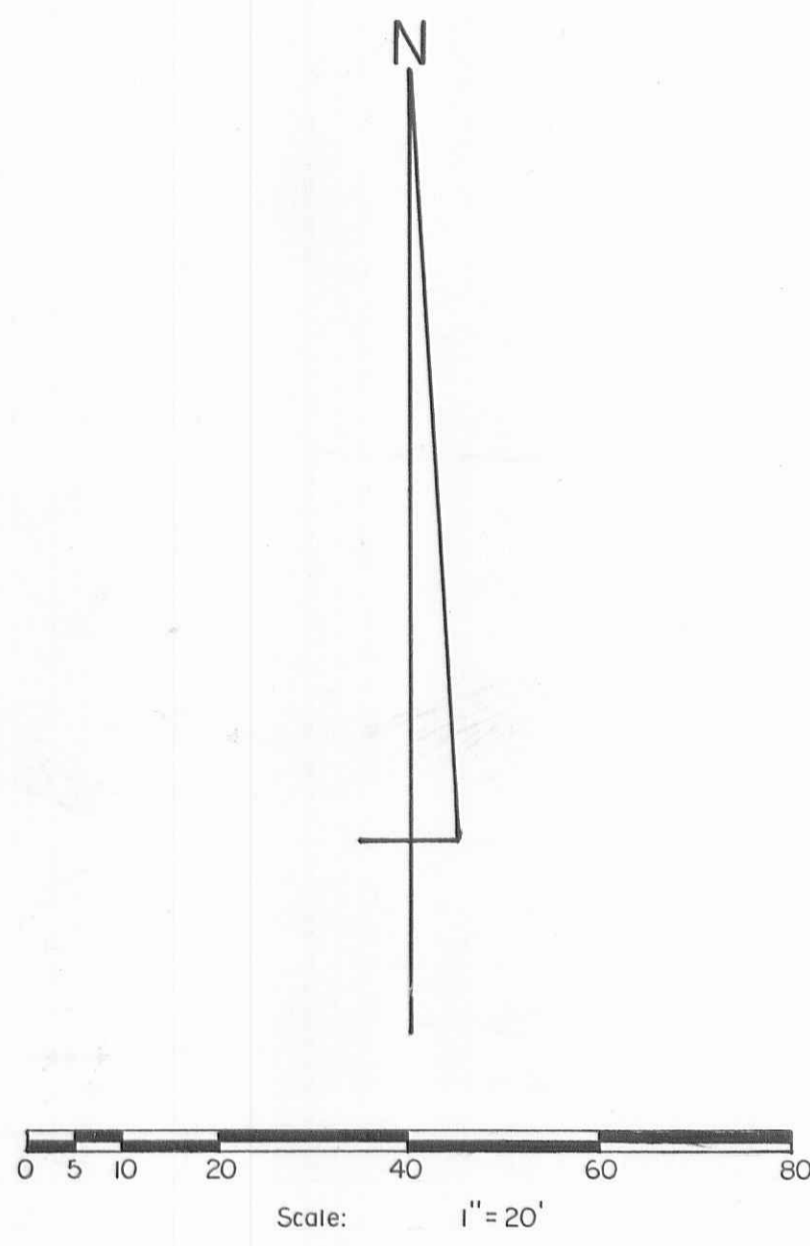
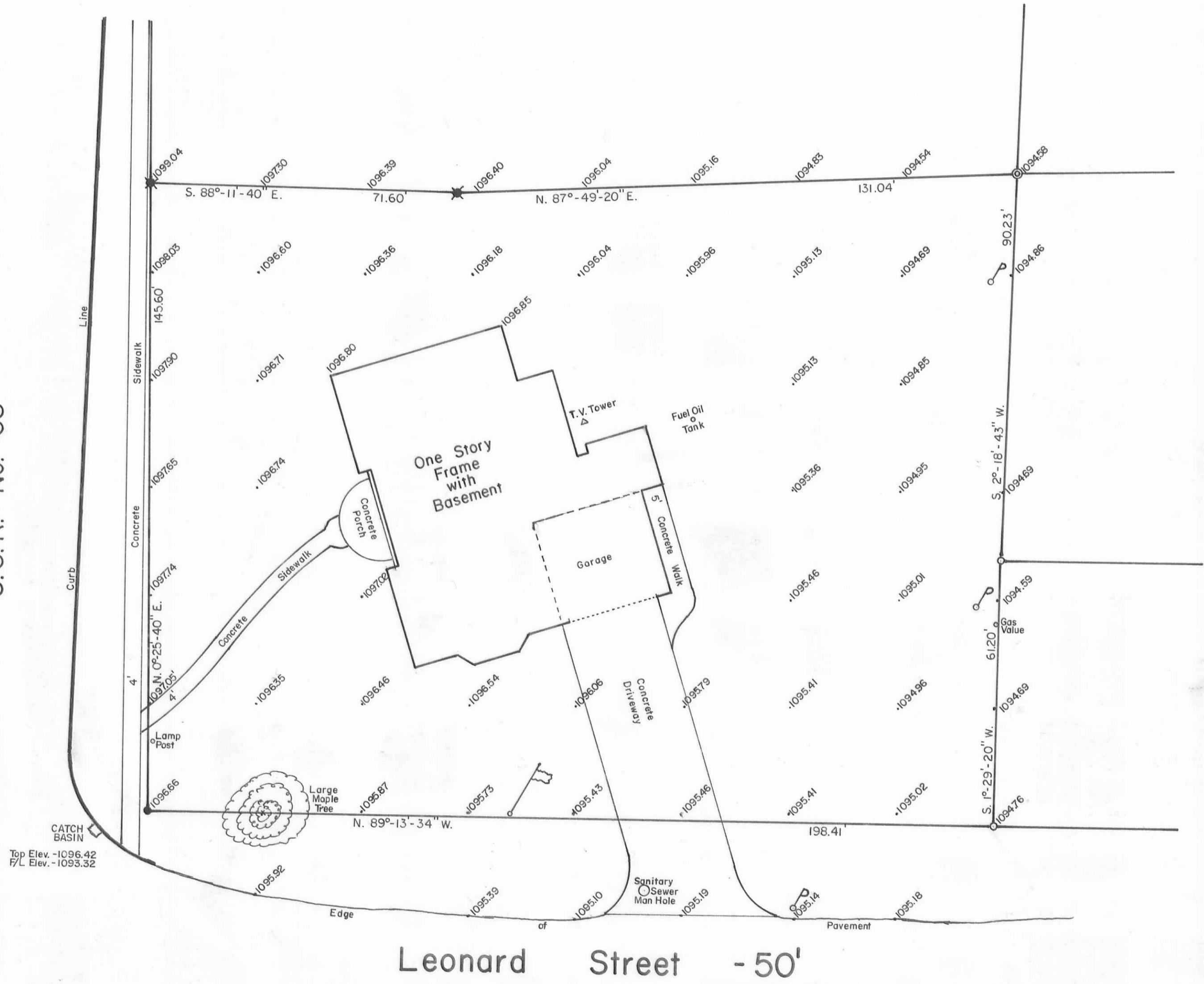
INDEXED ON MAP
2017 3P



SWISHER SURVEY - Part of the North Half of
Section No. 27 T.5 R.13, B.M.R.S, Village of West Liberty,
Liberty Township, Logan County, Ohio.


SCALE: 1" = 30'	APPROVED BY:	DRAWN BY: DEG
DATE: 10-14-1994		REVISED:
<i>Daniel E. Gilbert</i> Daniel E. Gilbert, P.S. Reg. Sur. No. 5402		DRAWING NUMBER: 094-064

Zanesfield Road - 60'
U.S.R. No. 68



- SYMBOLS:
- - 1/2" Iron Pipes Fd.
 - - 3/4" Iron Pipe Fd.
 - ⊙ - 2" Steel Axel Fd.
 - ⊠ - 5/8" x 30" Rebars Fd.

Bench Mark:
"West Liberty Reset 1954" (U.S.C. & G.S.)
Base of Monument in Snyder Park
Brass Tabler
Elevation - 1101.222



25 Foot Grid Intervals.

Topographic Survey of Eichholtz Property, Section No. 27 T.5 R.13, Village of West Liberty, Liberty Township, Logan County, Ohio.		
SCALE: 1" = 20'	APPROVED BY	DRAWN BY DEG
DATE: 6-1-2000		
Daniel E. Gilbert		DRAWING NUMBER
Daniel E. Gilbert, P.S. Reg. Sur. No. 5402		2000-032

S-467