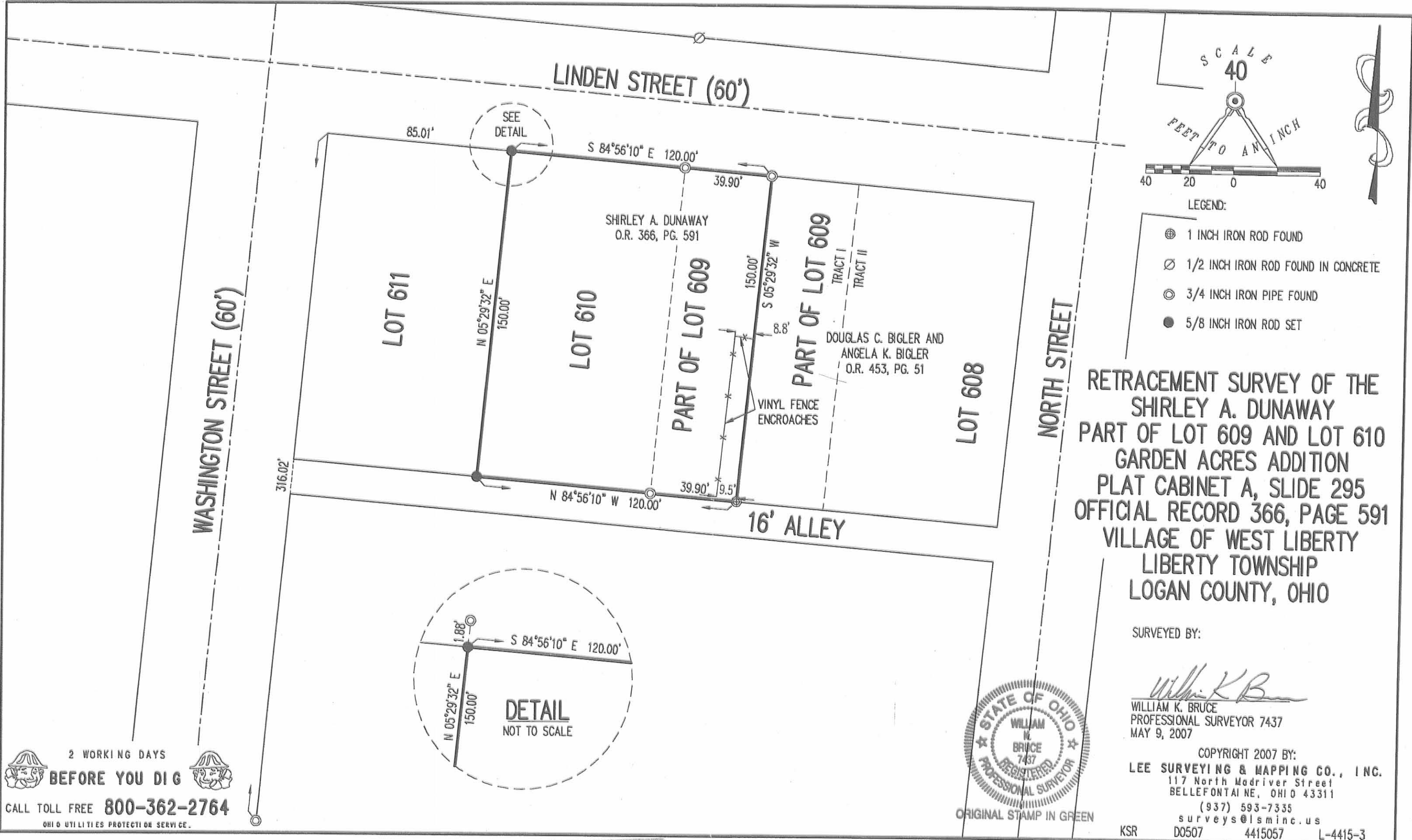



REV'D 5-10-07 SMM/BL



RETRACEMENT SURVEY OF THE
 SHIRLEY A. DUNAWAY
 PART OF LOT 609 AND LOT 610
 GARDEN ACRES ADDITION
 PLAT CABINET A, SLIDE 295
 OFFICIAL RECORD 366, PAGE 591
 VILLAGE OF WEST LIBERTY
 LIBERTY TOWNSHIP
 LOGAN COUNTY, OHIO

SURVEYED BY:

William K. Bruce
 WILLIAM K. BRUCE
 PROFESSIONAL SURVEYOR 7437
 MAY 9, 2007



ORIGINAL STAMP IN GREEN

COPYRIGHT 2007 BY:
 LEE SURVEYING & MAPPING CO., INC.
 117 North Madriver Street
 BELLEFONTAINE, OHIO 43311
 (937) 593-7335
 surveys@lsmcinc.us
 KSR D0507 4415057 L-4415-3

2 WORKING DAYS
BEFORE YOU DIG
 CALL TOLL FREE **800-362-2764**
 OHIO UTILITIES PROTECTION SERVICE.

INDEXED ON MAP
 2045 IP

Note: The dates, Signatures and Ect.
are Transcribed from the
Signed Dedication "Print."
Tracing was not signed.

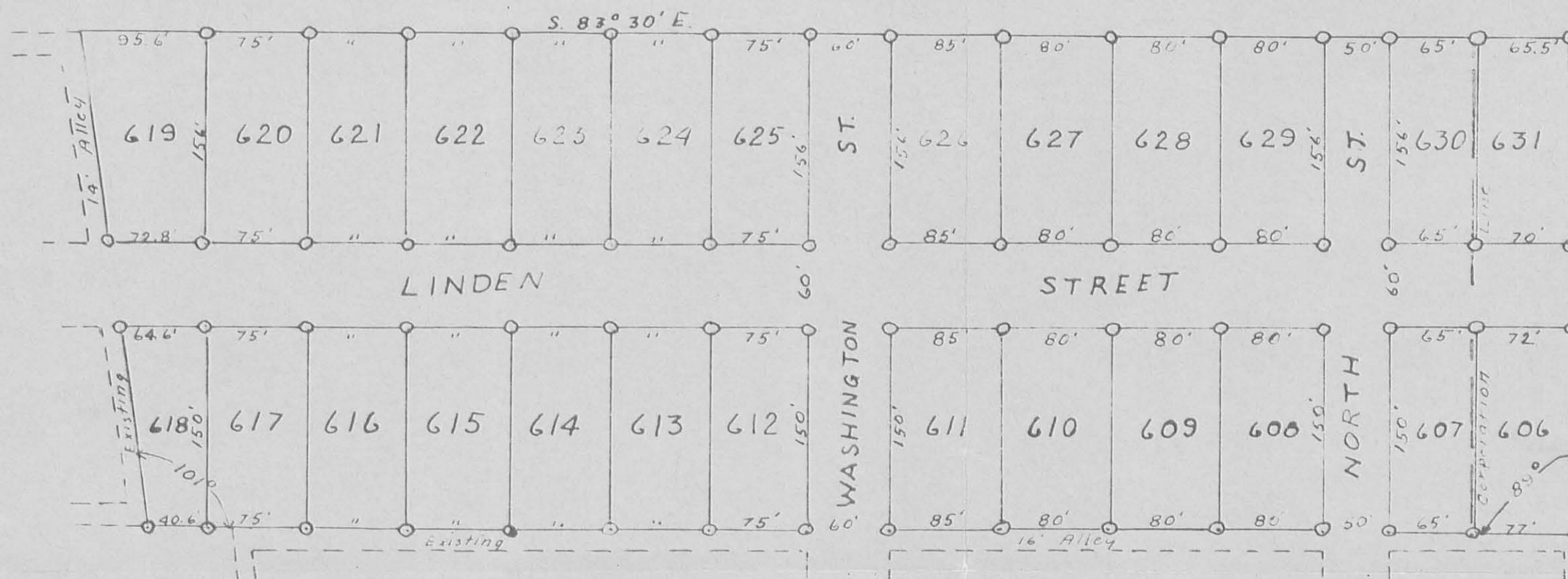
H. E. Dyser
9/27/1951

GARDEN ACRES

IN THE
VILLAGE OF WEST LIBERTY, OHIO
1951

INDEXED ON MAP

2045



DEDICATION

We the undersigned Newt G. Yoder and Mary E. Yoder, Owners of the land shown on this Plat and survey do hereby assent to and adopt this subdivision of the same, and acknowledge that the same was made at our request. The streets shown on this plat we hereby dedicate to the public use and convenience forever.

Newt G. Yoder
Mary E. Yoder

Signed and acknowledged in presence of
Walter V. Scott
LaVerne C. Atha } Witnesses

ACCEPTANCE

The annexed plat approved and accepted by the Council of the Village of West Liberty, Ohio, this day of September, 1951 by Ordinance No. 179

Harold Albert
Mayor
Robert Harrington
Clerk of Council

STATE OF OHIO SS LOGAN COUNTY.

Before me the undersigned a Notary Public in and for said County personally appeared Newt G. Yoder and Mary E. Yoder who acknowledged the signing of the foregoing dedication and that the same is their free act and deed.

In testimony whereof I have hereunto subscribed my name and affixed my notarial seal at West Liberty, Ohio this 10th day of September, 1951

LaVerne C. Atha
My Commission Expires 2-10-52
LaVerne C. Atha, Notary Public
State of Ohio.



AUDITORS OFFICE

The within lots transferred this 24 day of September, 1951

Francis D. Longbrake
Auditor Logan County, Ohio

SURVEYORS CERTIFICATE

This Plat represents a subdivision of lands in Section 27, Town 5, Range 13, in the Village of West Liberty, Liberty Township, Logan County, Ohio by Newt G. Yoder and Mary E. Yoder. Lots are numbered 606 to 631 inclusive, and the precise measurements shown on each lot. Lineal measurements shown in feet and tenths of feet.

All bearings are the present magnetic bearings. "0" represents iron pins. The area included in this plat contains 9.15 acres.

I hereby certify the foregoing plat and survey, and the measurements therein contained are correct.

Walter V. Scott
Registered Surveyor No. 2000

RECORDERS OFFICE

Received for record at 1:20 o'clock P M. on the 24 day of Sept 1951
Recorded in Plat Book C
Volume 3 at Page 77

Nancy W. Batch Rowena L. Strayer
Recorder Logan County, Ohio Deputy Recorder

2045 2P

123953

REC'D 8-26-98 SWM OK ✓

LESLIE H. GEESLIN
REGISTERED SURVEYOR 5248
P. O. BOX 274
RUSHSVLVANIA, OHIO 43347
TELEPHONE: (937) 468-2793

GRACE CHAPEL CHURCH

June 23, 1998

The following described real estate situated in the State of Ohio, County of Logan, Township of Liberty, being part of Section 27, Town 5, Range 13, in the Village of West Liberty and more particularly described as follows:

Beginning at a 5/8 inch iron bar set in the north line of Linden Ave in the Village of West Liberty at the southeast corner of Lot 628 of Garden Acres as shown in Plat Cabinet "A", Slide 295.

Thence with the east line of said Lot 628 N. 6° 28' 09" E. 155.84 feet to a 1/2 inch iron pipe found at the northeast corner of said Lot 628 and the southwest corner of Grace Chapel Church, an Ohio Corporation's 0.275 acre tract as described in D. B. Vol. 391 page 336.

Thence with the south line of said 0.275 acre tract S. 83° 30' 00" E. 60.01 feet to a 5/8 inch iron bar set.

Thence S. 6° 28' 25" W. 155.85 feet to a 5/8 inch iron bar set in the north line of said Linden Ave.

Thence with the north line of said Linden Ave. N. 83° 30' 00" W. 60.00 feet to the place of beginning.

Containing 0.215 acre more or less.

The above described 0.215 acre tract being on the west side of Lot 629 of Garden Acres as shown in Plat Cabinet "A", Slide 295.

Bearings are based on an assumed bearing (N. 83° 30' 00" W.) for the north line of Linden Ave in this field survey by Leslie H. Geeslin, Reg. Surveyor 5248 on June 23, 1998.



Leslie H. Geeslin

LIBERTY\14\GRACE1.SAM

INDEXED ON MAP
2045 3D-1

LESLIE H. GEESLIN

REGISTERED SURVEYOR 5248

P. O. BOX 274

RUSHSVLVANIA, OHIO 43347

TELEPHONE: (937) 468-2793

GRACE CHAPEL CHURCH

June 23, 1998

The following described real estate situated in the State of Ohio, County of Logan, Township of Liberty, being part of Sections 27 and 28, Town 5, Range 13, in the Village of West Liberty and more particularly described as follows:

Beginning at a 1/2 inch iron pipe found at the northeast corner of Lot 628, the northwest corner of Lot 629 of Garden Acres as shown in Plat Cabinet "A" Slide 295 and a corner of The Charles W. Sharp Trust's 61.63 acre tract as described in O. R. Vol. 99 Page 448.

Thence with a line of said 61.63 acre tract N. 6° 28' 09" E. 150.35 feet to a 5/8 inch iron bar found.

Thence with another line of said 61.63 acre tract S. 83° 26' 02" E. 60.04 feet to a 5/8 inch iron bar set.

Thence S. 6° 28' 25" W. 150.27 feet to a 5/8 inch iron bar set in the north line of said Lot 629.

Thence with the north line of said Lot 629 N. 83° 30' 00" W. 60.01 feet to the place of beginning.

Containing 0.207 acre more or less of which 0.088 acre is in Section 28, Town 5, Range 13 and 0.119 acre is in Section 27, Town 5, Range 13.

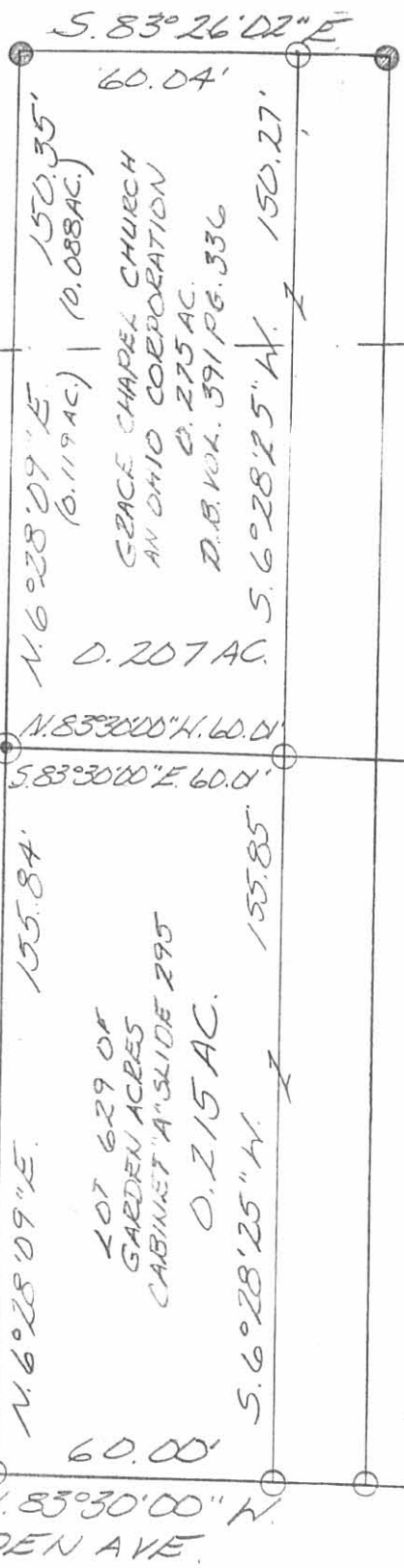
The above described 0.207 acre tract being part of Grace Chapel Church, an Ohio Corporation's 0.275 acre tract as described in D. B. Vol. 391 Page 336.

Bearings are based on an assumed bearing (N. 83° 30' 00" W.) for the north line of Lot 629 of Garden Acres as shown in Plat Cabinet "A" Slide 295 in this field survey by Leslie H. Geeslin, Reg. Surveyor 5248 on June 23, 1998.




Leslie H. Geeslin

SEC. 28
SEC. 27



THE CHARLES W. SHARP TRUST
61.63 AC.
O.R. VOL. 99 PG. 448



- LEGEND:
- = 5/8 INCH IRON BAR FOUND
 - ⊙ = 1/2 INCH IRON PIPE FOUND
 - = 5/8 INCH IRON BAR SET

SURVEY OF PT. LOT 629 (0.215 AC) OF GARDEN ACRES IN THE VILLAGE OF WEST LIBERTY, SECTION 27, TOWN 5, RANGE 13, AND 0.207 ACRE IN SECTIONS 27+28, TOWN 5, RANGE 13, ALSO IN THE VILLAGE OF WEST LIBERTY, LIBERTY TOWNSHIP, LOGAN COUNTY, OHIO FOR GRACE CHAPEL CHURCH ON JUNE 23, 1998

LOT 628
155.84'

LOT 629 OF
GARDEN ACRES
CABINET "A" SLIDE 295
0.215 AC.

NORTH STREET

N. 83° 30' 00" W
LINDEN AVE.



INDEXED ON MAP
2045 3P

Leslie H. Geeslin
LESLIE H. GEESLIN
RUSHSVLVANIA, O
(927) 468-2795