

ESCH SURVEY
SEC. 33, T-5, R-13
WEST LIBERTY, OHIO

AUGUST 27, 1960

The following described real estate situated in the Village of West Liberty, Liberty Township, Logan County, Ohio and being part of the southeast 1/4 of Section 33, Town 5, Range 13 of the Between the Miami Rivers Survey and more particularly described as follows:

Commencing at an iron pin at the intersection of center lines of State Route No. 275 and County Highway No. 196; thence with the center line of the Sidney Road (vacated), N. 77°-00' E. 88.6 feet to an iron pipe, said pipe being the beginning point of this description; thence continuing N. 77°-00' E. 100.0 feet to an iron pipe in the west right-of-way line of the C. C. C. and St. L. Railroad; thence with said right-of-way line, S. 15°-26' E. 87.4 feet to an iron pipe; thence S. 73°-11' W. 98.6 feet to an iron pipe; thence N. 16°-15' W. 94.1 feet to the place of beginning.

Containing 0.21 of an acre more or less.

INDEXED ON MAP

2945

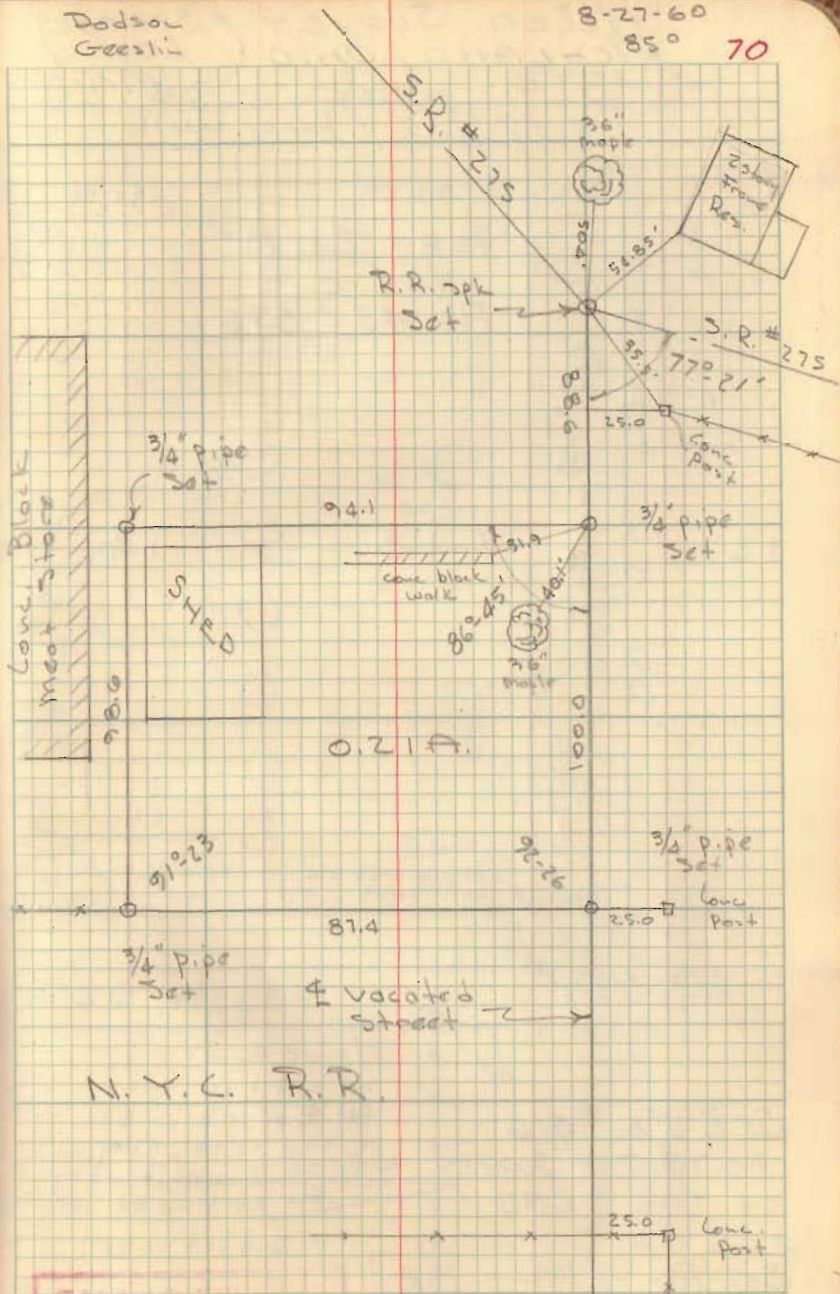
ID

ESCH SURVEY
WEST LIBERTY, OHIO

Dodson
Geeslin

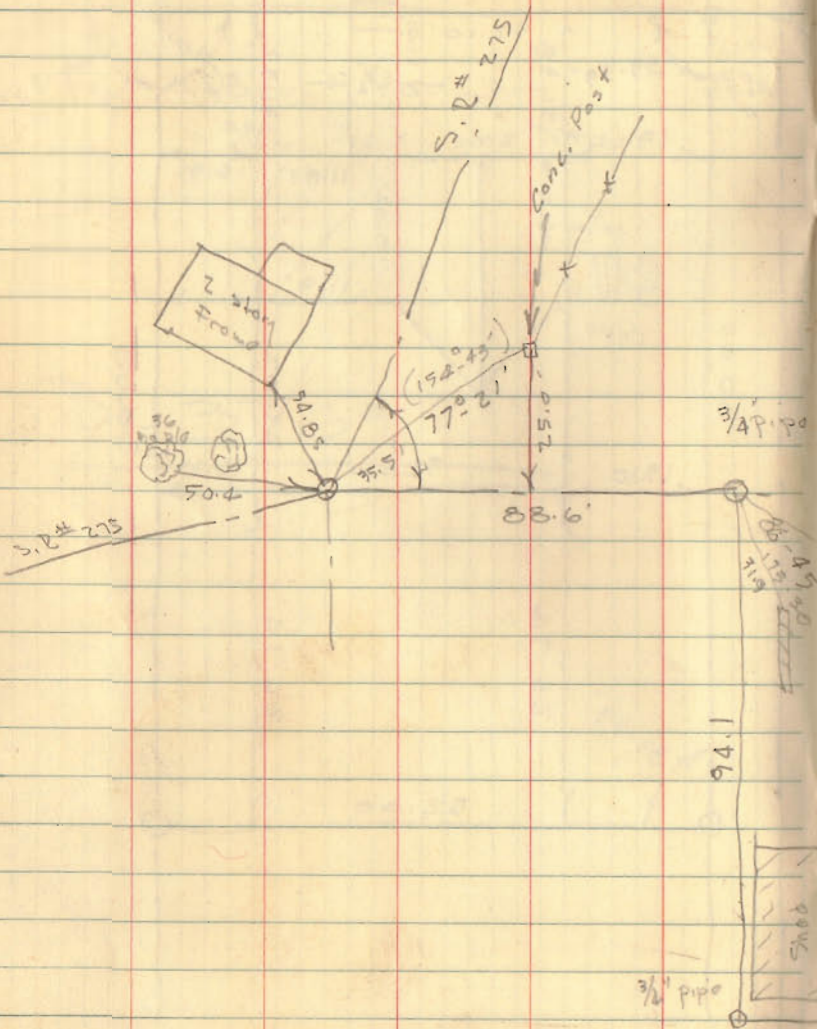
8-27-60
85° 70

R/W line



INDEXED ON MAP
2945

Esch Survey
w. Liberty



INDEXED ON MAP
2945

Low. Block
meat store

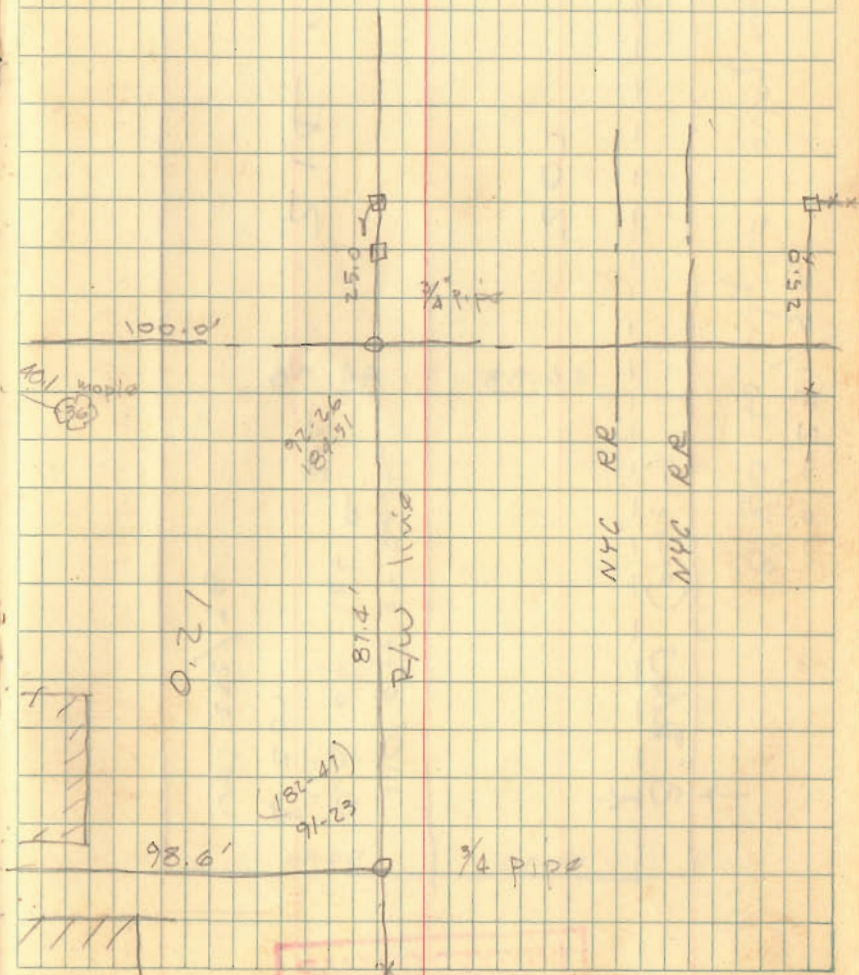
Dodson
Geoslin

8/27/60
85°

2

~~#3/70~~

99.35
4.75
13.55
18.55



INDEXED ON MAP
2945