


LOCKWOOD DESCRIPTION  
Sec. 27 T-5 R-13  
WEST LIBERTY, OHIO  
May 15, 1972

TRACT 1

The following described real estate situated in the Village of West Liberty, Liberty Township, Logan County, Ohio and being part of Section 27, Town 5, Range 13 of the Between the Miami Rivers Survey and more particularly described as follows:

Beginning at a point in the center of Sidney Street, said point being N.66° 30'E. 187.5 feet from an iron pin at the northeast corner of Hostetler Allotment as shown in Logan County Recorders Plat Book 4, Volume D, Page 93; thence S.23° 30'E. 170.0 feet; thence N.66° 30'E. 100.0 feet; thence N.23° 30'W. 170.0 feet to the center of Sidney Street; thence with the centerline of said Street S.66° 30'W. 100.0 feet to the place of beginning.

Containing 0.39 of an acre more or less.



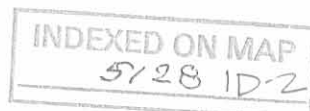
LOCKWOOD DESCRIPTION  
Sec. 27 T-5 R-13  
WEST LIBERTY, OHIO  
May 15, 1972

TRACT 2

The following described real estate situated in the Village of West Liberty, Liberty Township, Logan County, Ohio and being part of Section 27, Town 5, Range 13 of the Between the Miami Rivers Survey and more particularly described as follows:

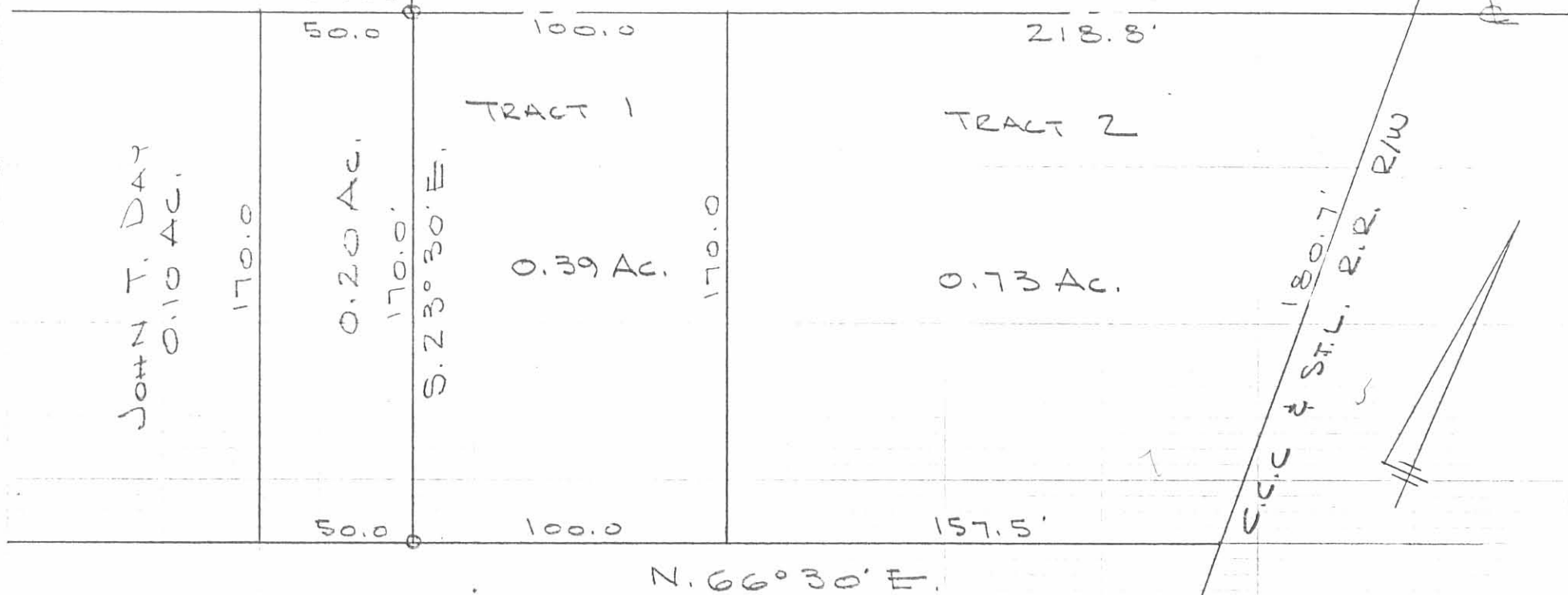
Beginning at a point in the center of Sidney Street, said point being N.66° 30'E. 287.5 feet from an iron pin at the northeast corner of Hostetler Allotment as shown in Logan County Records Plat Book 4, Volume D, Page 93; thence S.23° 30'E. 170.0 feet; thence N.66° 30'E. 157.5 feet to the center of the C.C.C. and St.L. Railroad right of way; thence with the centerline of said right of way Northeasterly 180.7 feet to the center of Sidney Street; thence with the centerline of said Street S.66° 30'W. 218.8 feet to the place of beginning.

Containing 0.73 of an acre more or less.



187.5 To Iron  
@ N.E. Cor. Hostetler Allot.

SIDNEY STREET  
S. 66° 30' W.



LOCKWOOD TRACT  
SEC. 27 T-5 R-13  
WEST LIBERTY, OHIO  
MAY 15, 1972  
SCALE 1" = 50'

INDEXED ON MAP  
5128 1P

DAV L. DODSON  
REG. SURVEYOR 4270  
BELLEFONTAINE, O.


LOCKWOOD DESCRIPTION  
Sec. 27 T-5 R-13  
WEST LIBERTY, OHIO  
August 10, 1970

TRACT 1

The following described real estate situated in the Village of West Liberty, Liberty Township, Logan County, Ohio and being part of Section 27, Town 5, Range 13 of the Between the Miami Rivers Survey and more particularly described as follows:

Beginning at an iron bar in the center of Sidney Street at the northeast corner of John T. Day's 0.10 acre tract, said iron bar being N.66° 30'E. 137.5 feet from an iron pin at the northeast corner of Hostetler Allotment as shown in Logan County Recorders Plat Book 4, Volume D, Page 93; thence with said Day's east line S.23° 30'E. 170.0 feet to an iron bar at the southeast corner of said tract; thence N.66° 30'E. 50.0 feet; thence N.23° 30'W. 170.0 feet to the center of Sidney Street; thence with the centerline of said Street S.66° 30'W. 50.0 feet to the place of beginning.

Containing 0.20 of an acre more or less.



LOCKWOOD DESCRIPTION

Sec. 27 T-5 R-13  
WEST LIBERTY, OHIO  
August 10, 1970

TRACT 2

The following described real estate situated in the Village of West Liberty, Liberty Township, Logan County, Ohio and being part of Section 27, Town 5, Range 13 of the Between the Miami Rivers Survey and more particularly described as follows:

Beginning at an iron pipe in the north line of Irma Zook's 2.30 acre tract at the southeast corner of Hostetler Allotment as shown in Logan County Recorders Plat Book 4, Volume D, Page 93; thence N.23° 30'W. 265.9 feet to an iron pipe; thence N.66° 30'E, parallel to and 170.0 feet South of the centerline of Sidney Street, 445.0 feet to the center of the C.C.C. & St. L. Railroad right of way; thence with the centerline of said right of way southerly 361.3 feet to an iron bar at the northeast corner of said Irma Zook's 2.30 acre tract, said iron bar being 15.5 feet south of the center of the south face of the north abutment of an abandoned bridge over Mad River; thence with said Zook's north line S.79° 25'W. 331.1 feet to the place of beginning.

Containing 2.72 acres more or less.

INDEXED ON MAP  
5128 2D2

LOCKWOOD SURVEY  
Sec.27 T-5 R-13  
WEST LIBERTY, OHIO  
October 4, 1969

INDEXED ON MAP  
51283D1

The following described real estate situated in the Village of West Liberty, Liberty Township, Logan County, Ohio and being part of Section 27, Town 5, Range 13 of the Between the Miami Rivers Survey and more particularly described as follows:

Beginning at an iron bar in the center of Sidney Street at the northeast corner of John T. Day's 0.10 acre tract, said iron bar being N.66° 30'E. 137.5 feet from an iron pin at the northeast corner of Hostetler Allotment as shown in Logan County Recorders Plat Book 4, Volume D, Page 93; thence with said Day's east line S.23° 30'E. 170.0 feet to an iron bar at the southeast corner of said tract; thence with said Day's south line S.66° 30'W. 137.5 feet to an iron pipe at the southwest corner of said tract and in the east line of said Hostetler Allotment; thence with the east line of said Allotment S.23° 30'E. 265.9 feet to an iron pipe at the southeast corner of said Allotment and in the north line of Irma Zook's 2.30 acre tract; thence with said Zook's north line N.79° 25'E. 331.1 feet to an iron bar in the center of the C.C.C. and St. L. Railroad right of way, said iron bar being 15.5 feet South of the center of the south face of the north abutment of an abandoned bridge over Mad River; thence with the centerline of said right of way, a chord bearing N.3° 42'W. 542.0 feet to the center of Sidney Street; thence with the centerline of said Street S.66° 30'W. 368.8 feet to the place of beginning.

Containing 4.04 acres more or less.

INDEXED ON MAP  
5128 3D-2

