

King to Deisher  
November, 1974

Being situated in the Village of West Liberty, and being in Liberty Township, Logan County, Ohio; and being a part of Section 33, Town 5, Range 13, M.R.S..

Beginning at a iron in the center of Runkle Street at the southeast corner of Deisher's 1.21 acre tract.

Thence with the east line of Deisher's 1.21 acre tract North 528.0 feet to the northeast corner of said 1.21 acre tract. Said northeast corner is the place of beginning for this description.

Thence with the north line of said 1.21 acre tract N  $89^{\circ}$  -  $10'$ W 95.5 feet.

Thence N  $0^{\circ}$  -  $28'$ E 58.0 feet to a iron, passing thru a iron at 10.0 feet.


Thence N  $69^{\circ}$  -  $38'$ E 101.5 feet.

Thence South 95.0 feet to the place of beginning, passing thru a iron at 85.0 feet.

Containing 0.16 of an acre more or less. Being surveyed from a 0.60 acre tract.

---

Owen K. Shirk  
Surveyor 4271



King to Hoylman  
November, 1974

Being situated in the Village of West Liberty, and being in Liberty Township, Logan County, Ohio and being a part of Section 33, Town 5, Range 13, M.R.S..

Beginning at a point in the center of Runkle Street that is the southwest corner of Hoylman's 1.29 acre tract.

Thence with the west line of Hoylman's 1.29 acre tract North 528.0 feet to the northwest corner of said 1.29 acre tract. Said northwest corner is the place of beginning for this description.

Thence N  $1^{\circ} - 08'E$  20.5 feet to a point.

Thence N  $69^{\circ} - 38'E$  102.5 feet to a iron.


Thence  $80^{\circ} - 28'W$  58.0 feet to a point.

Thence with the north line of Hoylman's 1.29 acre tract N  $89^{\circ} - 10'W$  95.5 feet to the place of beginning.

Containing 0.09 of an acre more or less. Being surveyed from a 0.60 acre tract.

---

Owen K. Shirk  
Surveyor 4271



Deisher to Hoyleman Survey Description  
November, 1974

Being situated in the Village of West Liberty, and being in Liberty Township, Logan County, Ohio; and being a part of Section 33, Town 5, Range 13, M.R.S..

Beginning at a iron in the center of Runkle Street at the southwest corner of Deisher's 1.21 acre tract.

Thence with Deisher's west line North 25.0 feet to a iron in the north right of way line of Runkle Street. Said iron is the true place of beginning for this description.

Thence N  $0^{\circ}$  - 28'E 523.0 feet to a iron.


Thence N  $89^{\circ}$  - 10'W 4.5 feet to the northeast corner of Hoyleman's 1.29 acre tract.

Thence with the east line of Hoyleman's 1.29 acre tract South 523.0 feet to the place of beginning.

Containing 0.03 of an acre more or less. Being surveyed from a 1.21 acre tract.

---

Owen K. Shirk  
Surveyor 4271





King to Snyder  
October, 1974

Being situated in the Village of West Liberty; and being in Liberty Township, Logan County, Ohio; and being a part of Section 33, Town 5, Range 13, M.R.S..

Beginning at a iron in the center of Runkle Street that is the south west corner of Esch's 0.34 acre tract.

Thence with the center of Runkle Street N  $89^{\circ} \pm 10'W$  80.0 feet to a iron.

Thence North 175.0 feet to a iron, passing thru a iron at 25.0 feet.

Thence N  $89^{\circ} - 10'W$  85.0 feet to a iron in the east line of Deisher's 1.21 acre tract.

Thence with said east line of said 1.21 acre tract North 448.0 feet to a iron.


Thence N  $69^{\circ} - 38'E$  176.0 feet to a corner post.

Thence South 685.5 feet to the place of beginning, passing thru a iron at 660.5 feet.

Containing 2.14 of an acre more or less, of this 0.35 of an acre is from a 0.60 acre tract and the remainder is from a 2.00 acre tract.



Owen K. Shirk  
Surveyor 4271



King to Deisher  
October, 1974

Being situated in the Village of West Liberty, and being in Liberty Township, Logan County, Ohio; and being a part of Section 33, Town 5, Range 13, M.R.S..

Beginning at a iron in the center of Runkle Street at the southeast corner of Deisher's 1.21 acre tract.

Thence with the east line of Deisher's 1.21 acre tract North 528.0 feet to the northeast corner of said 1.21 acre tract. Said northeast corner is the place of beginning for this description.

Thence with the north line of said 1.21 acre tract N  $89^{\circ}$  -  $10'$ W 100.0 feet.

Thence North 57.0 feet to a iron, passing thru a iron at 10.0 feet.

Thence N  $69^{\circ}$  -  $38'$ E 106.6 feet.

Thence South 95.0 feet to the place of beginning, passing thru a iron at 85.0 feet.

Containing 0.17 of an acre more or less. Being surveyed from a 0.60 acre tract.

---

Owen K. Shirk  
Surveyor 4271



King (Keep)

October, 1974

Being situated in the Village of West Liberty, and being in Liberty Township, Logan County, Ohio; and being a part of Section 33, Town 5, Range 13, M.R.S..

Beginning at a iron in the center of Runkle Street that is the south east corner of Deisher's 1.21 acre tract.

Thence with the east line of Deisher's 1.21 acre tract North 175.0 feet to a iron, passing thru a iron at 25.0 feet.

Thence S  $89^{\circ} - 10'E$  85.0 feet to a iron.

Thence South 175.0 feet to a iron in the center of Runkle Street, passing thru a iron at 150.0 feet.

Thence with the center of Runkle Street N  $89^{\circ} - 10'W$  85.0 feet to the place of beginning.

Containing 0.34 of an acre more or less. Being surveyed from a 2.00 acre tract.

---

Owen K. Shirk  
Surveyor 4271

INDEXED ON MAP  
5320 2D-3

H. KING SURVEYS - W. LIBERTY, OHIO  
 LIBERTY TWP., LOGAN CO., SEC. 33, T-5, R-13, M.R.S.

• DENOTES IRONS - 1" = 60'


*Owen R. Shirk*  
 Owen R. Shirk  
 Surveyor 4271  
 Oct. 6, 1974

K. Hoyleman's 1.29 Ac. Tr.

W. Deisher's 1.21 Ac. Tr.

2.14 Acres  
 to R. Snyder

Esch's 0.34 Ac. Tr.



INDEXED ON MAP  
 5320 2P



Humble to Hoylman  
November, 1974

Being situated in the Village of West Liberty, and being in Liberty Township, Logan County, Ohio; and being a part of Section 33, Town 5, Range 13, M.R.S..

Beginning at a iron in the center of Runkle Street at the southwest corner of King's 2.00 acre tract.

Thence with the center of Runkle Street N  $85^{\circ}$  - 10'W 100.0 feet to a iron at the true point of beginning for this description.

Thence North 25.0 feet to a iron in the north right of way line of Runkle Street.

Thence N  $0^{\circ}$  - 28'E 503.0 feet to a point in the south line of King's 0.60 acre tract.

Thence with the south line of King's 0.60 acre tract N  $89^{\circ}$  - 10'W 95.5 feet to a point.


Thence S  $1^{\circ}$  - 08'W 528.0 feet to a point in the center of Runkle Street.

Thence with the center of Runkle Street S  $85^{\circ}$  - 10'E 101.0 feet to the place of beginning.

Containing 1.19 acres more or less. Being surveyed from a 2.50 acre tract (actual survey contains 2.37 acres).

---

Owen K. Shirk  
Surveyor 4271



Humble to Deisher  
November, 1974

Being situated in the Village of West Liberty, and being in Liberty Township, Logan County, Ohio; and being a part of Section 33, Town 5, Range 13, M.k.S..

Beginning at a iron in the center of Runkle Street at the southwest corner of King's 2.00 acre tract.

Thence with the west line of King's 2.00 acre tract North 528.0 feet to a point in the south line of King's 0.60 of an acre tract.

Thence with the south line of King's 0.60 acre tract N  $89^{\circ} - 10'W$  95.5 feet to a point.

Thence S  $0^{\circ} - 28'W$  503.0 feet to a iron in the north right of way line of Runkle Street.


Thence South 25.0 feet to a iron in the center of Runkle Street.

T Thence with the center of Runkle Street S  $85^{\circ} - 10'E$  100.0 feet to the place of beginning.


Containing 1.18 acres more or less. Being surveyed from a 2.50 acre tract (actual survey contains 2.37 acres).

---

Owen K. Shirk  
Surveyor 4271



HUMBLE to DEISHER & HOYLMAN, W. LIBERTY  
 LIBERTY TWP, LOGAN COUNTY, OHIO  
 SEC. 33, T-5, R-13, M.R.S. - 1" = 60'



Owens K. Shirk  
 Surveyor 4271  
 Nov., 1974

INDEXED ON MAP  
 5320 3P

Humble Description

The following described real estate situated in the Village of West Liberty, Township of Liberty, County of Logan, State of Ohio and being a part of Section 33, Town 5, Range 13 M.R.S. and being more particularly described as follows:

Beginning at the southwest corner to Herman E. King's present 2.00 Acre tract, in the center of Runkle St.;

Thence with the center of Runkle Street, West, 100.00 feet to a point;

Thence North and parallel with the west line of King's 2.00 Acre tract, 528.00 feet to the south line of Kenneth L. Eby's present 12.00 Acre tract;

Thence with Eby's south line, East 100.00 feet to the northwest corner to Herman E. King's 2.00 Acre tract;

Thence with the west line of King's tract, South 528.00 feet to the place of beginning, containing 1.21 Acres, more or less.

The above described real estate being off the east side of Tracy H. Humble's present 2.50 Acre tract.

I hereby certify that this is a true and accurate description as prepared by me on September 24, 1973.

5320 40

INDEXED ON MAP

*Daniel E. Gilbert*  
Daniel E. Gilbert, P.S.  
Reg. Sur. No. 5402  
1041 N. Main St.  
Bellefontaine, Ohio 43311