

16' ALLEY

5/8" φ



Leslie H. Geeslin
SURVEYED BY: RUSHSVLVANIA, OHIO

REYNOLDS STREET (70')

SURVEY OF LOT 92 & EAST HALF LOT 93
IN WEST LIBERTY, OHIO
FEBRUARY, 1983
SCALE: 1"=20'

LOT 94
LOT 93

150.00'

75.00'

STORAGE

GARAGE

1 1/2 STY. FRM. RESIDENCE

150.00'

ALLEY



89°41'

75.00'

90°19'

5/8" φ

5/8" φ

6805 IP

INDEXED ON MAP

89°41'

110.00'

P.K. NAIL

75.00'

COLUMBUS STREET (70')

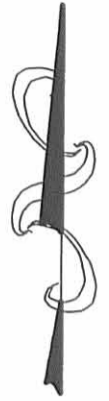
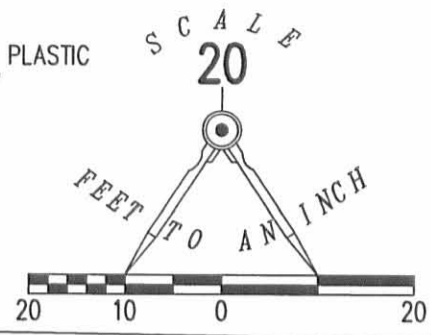
P.K. NAIL

P.K. NAIL

REC'D 7-13-11 8M/OK

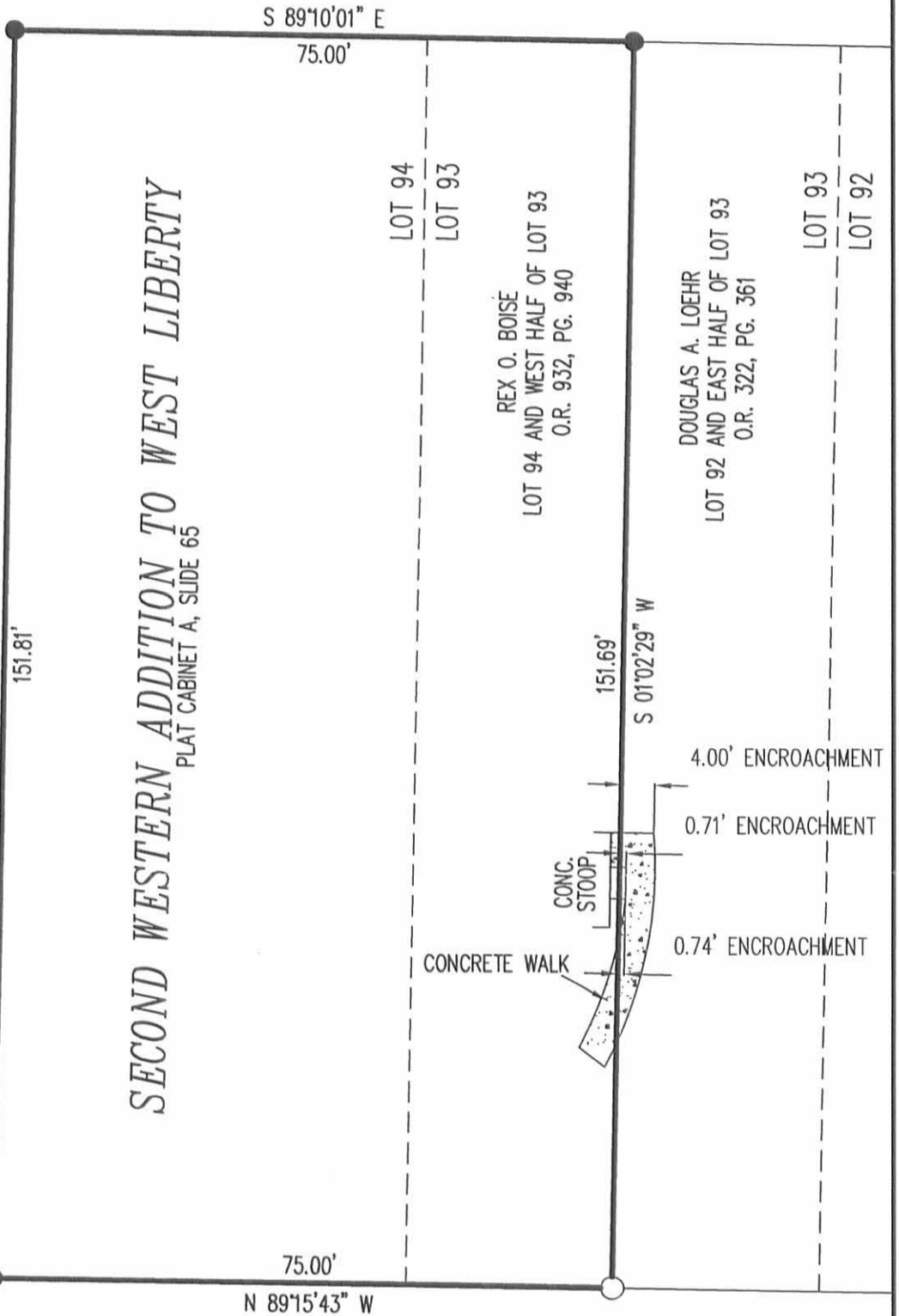
LEGEND

- 5/8 INCH IRON ROD SET WITH PLASTIC I.D. CAP STAMPED "LSM 7437"
- 5/8 INCH IRON ROD FOUND
- ⊙ MAG NAIL SET



16' ALLEY

REYNOLDS STREET (70')




COLUMBUS STREET (70')

A RETRACEMENT SURVEY OF
LOT 94 AND PART OF LOT 93
SECOND WESTERN ADDITION TO WEST LIBERTY
PLAT CABINET A, SLIDE 65
VILLAGE OF WEST LIBERTY
LIBERTY TOWNSHIP
LOGAN COUNTY, OHIO

SURVEYED BY:

William K. Bruce

WILLIAM K. BRUCE
PROFESSIONAL SURVEYOR 7437
JULY 7, 2011



ORIGINAL STAMP IN GREEN

COPYRIGHT 2011 BY:
LEE SURVEYING & MAPPING CO., INC.
117 North Madriver Street
BELLEFONTAINE, OHIO 43311
(937) 593-7335
surveys@lsminc.us
ADW D0711 51750711 L-5175-3

2 WORKING DAYS
BEFORE YOU DIG
CALL TOLL FREE **800-362-2764**
OHIO UTILITIES PROTECTION SERVICE.

INDEXED ON MAP
6805 ZP