

BUCK SURVEY  
Sec.27 T-5 R-13  
WEST LIBERTY  
September 11, 1971

The following described real estate situated in the Village of West Liberty, Liberty Township, Logan County, Ohio and being part of Section 27, Town 5, Range 13 of the Between the Miami Rivers Survey and more particularly described as follows:

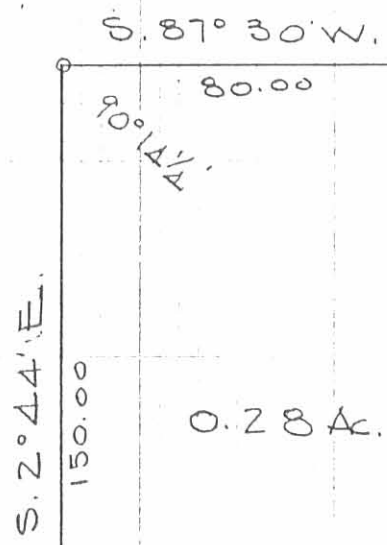
Commencing at a nail at the intersection of the centerline of Fuson Street and the centerline of Newell Street; thence with the centerline of Newell Street N.87° 30'E. 185.00 feet to a nail; thence N.2° 44'W. 30.00 feet to an iron bar in the north line of Newell Street, said iron bar being the beginning point of this description; thence continuing N.2° 44'W. with the west line of a 16½ foot alley 150.00 feet to an iron bar; thence S.87° 30'W. 80.00 feet to an iron bar; thence S.2° 44'E. 150.00 feet to an iron bar in the north line of Newell Street; thence with said north line N.87° 30'E. 80.00 feet to the place of beginning.

Containing 0.28 of an acre more or less.

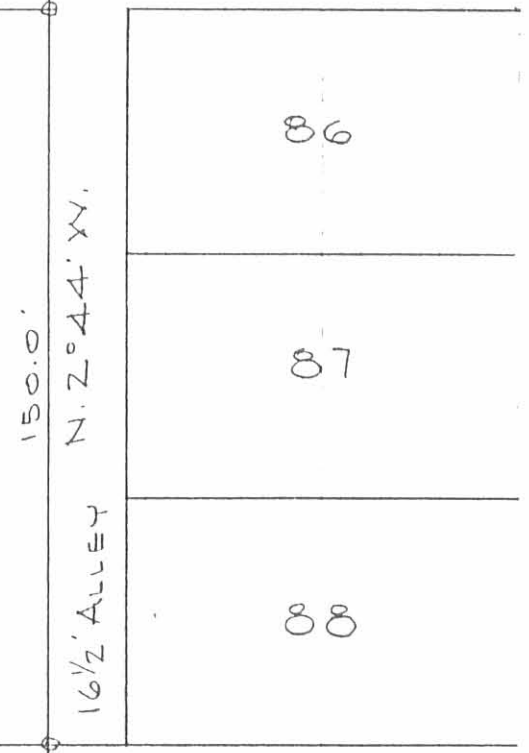
The above described tract being part of H. Lowell Buck's 0.52 acre tract.

INDEXED ON MAP  
7501 1b

H. LOWELL BUCK

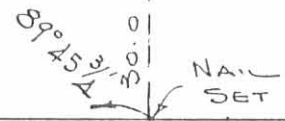


0.28 A.




16 1/2' ALLEY

185.00'



NAIL SET

70'  
F.  
D.  
Z  
S  
O  
H



C.P.D. NAIL SET

NEWELL ST.  
N. 87° 30' E.

60'

BUCK SURVEY  
SEC. 27 T-5 R-13  
WEST LIBERTY, OHIO

SEPTEMBER 11, 1971  
SCALE 1" = 40'

0 = 5/8"  $\phi$  BAR SET

INDEXED ON MAP  
750/1P

DAN L. DODSON  
REG. SURVEYOR 4270  
BELLEFONTAINE, O.

