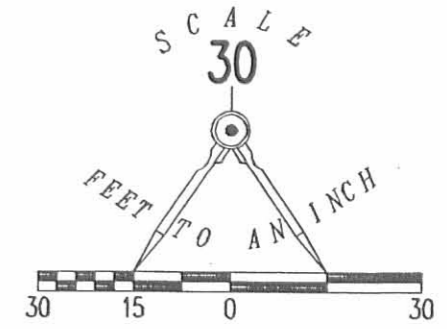
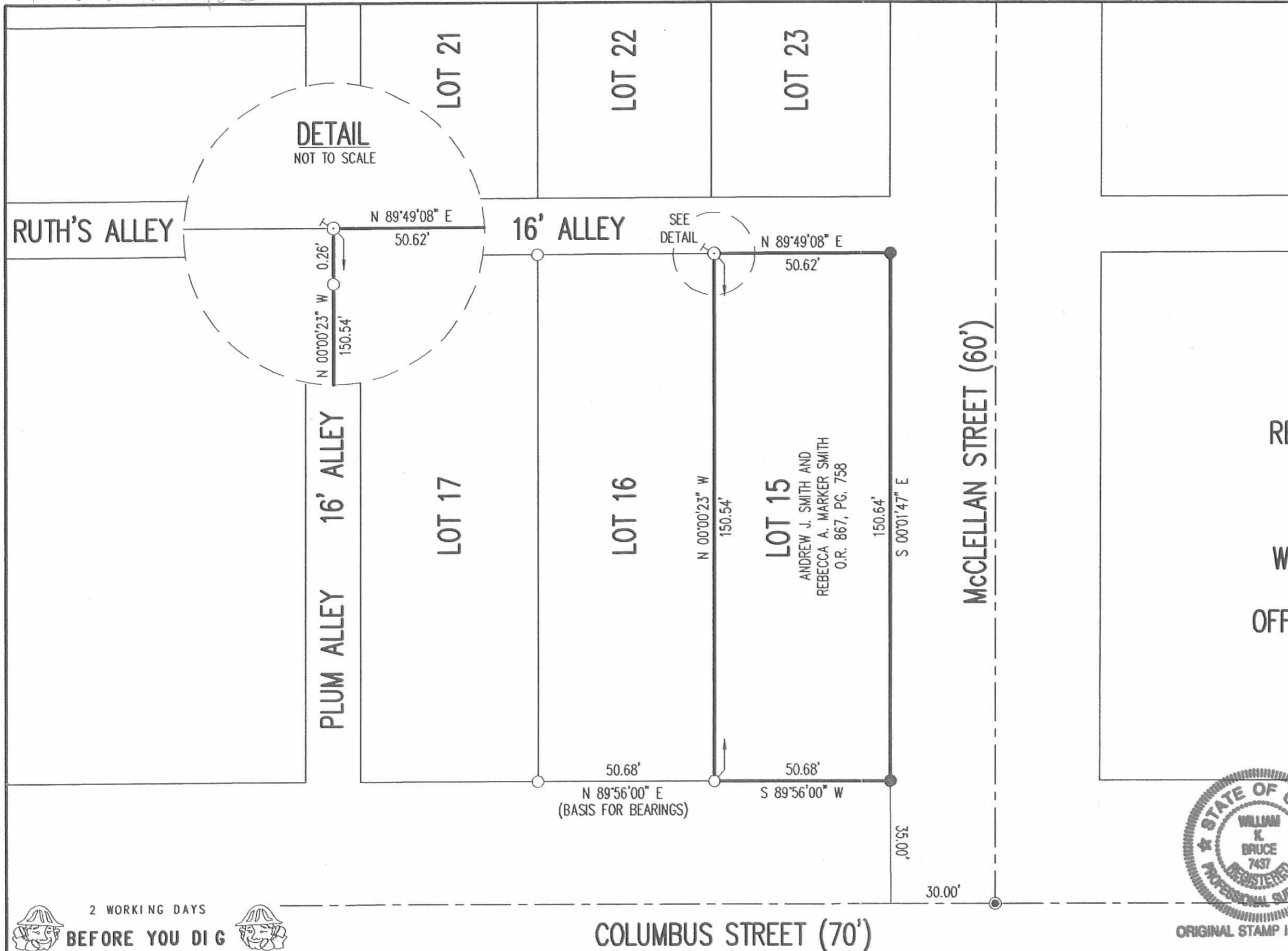


REC'D 5-1-07 SMY OK



- LEGEND:**
- 5/8 INCH IRON ROD FOUND
 - 5/8 INCH IRON ROD SET
 - ⊙ MAG NAIL SET
 - ⊕ POWER POLE

**RETRACEMENT SURVEY OF THE
ANDREW J. SMITH AND
REBECCA A. MARKER SMITH
LOT NO. 15
WEST LIBERTY ORIGINAL PLAT
PLAT CABINET A, SLIDE 64
OFFICIAL RECORD 867, PAGE 758
VILLAGE OF WEST LIBERTY
LIBERTY TOWNSHIP
LOGAN COUNTY, OHIO**

SURVEYED BY:

William K. Bruce
WILLIAM K. BRUCE
 PROFESSIONAL SURVEYOR 7437
 APRIL 27, 2007



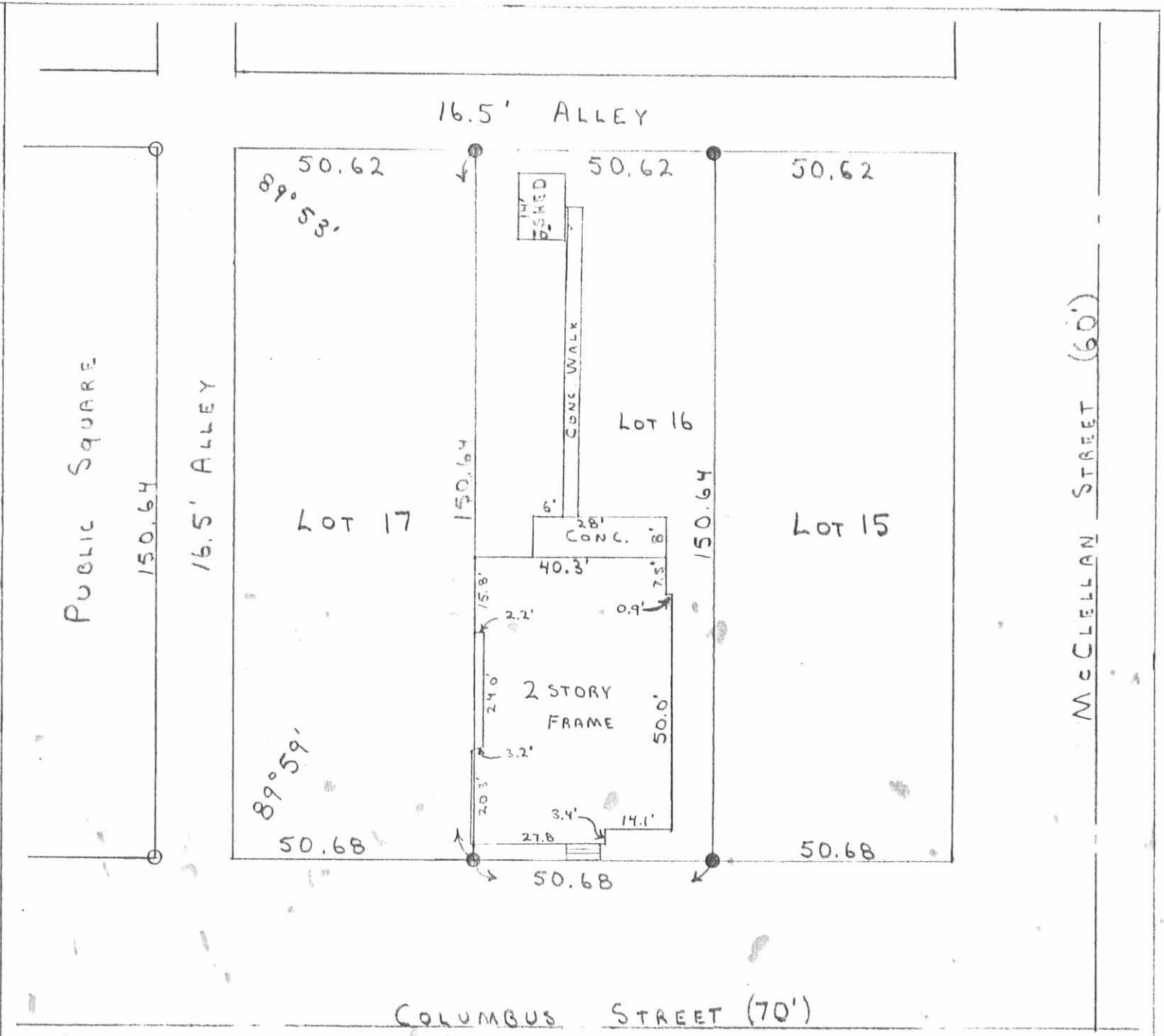
ORIGINAL STAMP IN GREEN

COPYRIGHT 2007 BY:
LEE SURVEYING & MAPPING CO., INC.
 117 North Madriver Street
 BELLEFONTAINE, OHIO 43311
 (937) 593-7335
 surveys@lsminc.us

KSR D0407 4408047 L-4408-3

2 WORKING DAYS
BEFORE YOU DIG
 CALL TOLL FREE **800-362-2764**
 OHIO UTILITIES PROTECTION SERVICE

INDEXED ON MAP
 7718 1P



COLUMBUS STREET (70')



SURVEY OF LOT 16 OF WEST LIBERTY,
 LIBERTY TOWNSHIP, LOGAN COUNTY, OHIO
 FOR RICHARD HEMPHILL
 DECEMBER 3, 1987

SCALE: 1" = 30'
 LEGEND:
 ○ = 5/8" BAR Fd.
 ● = 5/8" BAR SET

INDEXED ON MAP
 7718 R



Leslie H. Geeslin
 LESLIE H. GEESLIN
 RUSHSVLVANIA, OHIO