

Lee Surveying and Mapping Co.



Farm Surveys • Lot Surveys • Topography • Subdivisions • Construction Layout

855 EAST SANDUSKY AVENUE
BELLEFONTAINE, OHIO 43311

(513) 593-5780

CLAYTON M. LEE, P.S.
JEFFREY I. LEE, P.S.

HENRY FARMS TO METHODIST CHURCH

Lying in V.M.S. 3680, Zane Township, Logan County, Ohio.

Being out of that 25.13 acres in the name of Henry Farms as deeded and described in Volume 387, Page 152 of the Logan County Records of Deeds and being more particularly described as follows:

Beginning at a 1" iron pipe found on the center-line of State Route 287 marking the northwest corner of said Henry Farms and being on the northeast line of V.M.S. 3680.

THENCE, with said northeast line of V.M.S. 3680, S 33°-26' E, a distance of 440.40 feet to a 5/8" iron rod (set).

THENCE, S 23°-43' W, a distance of 419.84 feet to a 5/8" iron rod (set).

THENCE, N 66°-17' W, a distance of 400.00 feet to a railroad spike set on the center-line of State Route 287, passing through a 5/8" iron rod set at 370.00 feet.

THENCE, with the center-line of State Route 287, N 23°-43' E, a distance of 559.05 feet to a 1" iron pipe found at original corner in the west line of grantor's property.

THENCE, with the said original line, lying within the pavement of State Route 287, N 40°-28'-40" E, a distance of 104.11 feet to the point of beginning.


Containing 5.001 acres.

This description prepared from an actual field survey.
Basis for bearings: Center-line of State Route 287 (N 23°-43' E).


Prepared by:

Clayton M. Lee

Clayton M. Lee
Registered Professional Surveyor No. 6181
November 17, 1987



ORIGINAL STAMP IN CAPTION






**TOPOGRAPHICAL & BOUNDARY SURVEY OF 5.001 ACRES
OUT OF THE HENRY FARMS 25.13 ACRE TRACT (VOL. 387, PG. 152)**

LOCATED IN: V.M.S. 3680, ZANE TOWNSHIP, LOGAN COUNTY, OHIO

Surveyed by: Clayton M. Lee
 Registered Professional Surveyor of Ohio
 November, 1988



INDEXED ON MAP
7707 1P



- LEGEND**
- = FOUND IRON PIPE
 - ⊗ = SET RAILROAD SPIKE
 - = SET 5/8" IRON ROD

SCALE - 1" = 40'

TOLERANCES		REVISIONS				
(EXCEPT AS NOTED)	NO.	DATE	BY	DRAWN BY	SCALE	MATERIAL
DECIMAL	1				1" = 40'	
FRACTIONAL	2					
ANGULAR	3			CHK'D	DATE	DRAWING NO.
	4			TRACED	APP'D	L-1632-1