


# A plat of the town of Middle


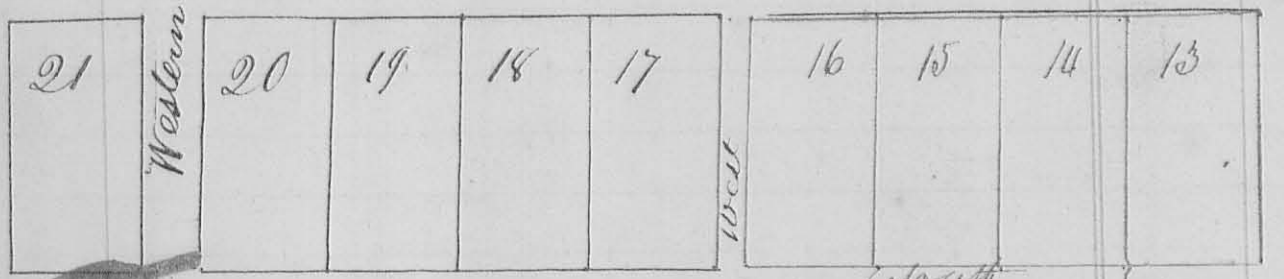
December 15 1836 by William + Levi Grubb. The lots original town plat and the original streets and alleys front and 132 feet back. - Western Street is 33 feet wide west corner of lot n<sup>o</sup> 22 and one at the south east corner of Grubb's, and all east of said street are on William Grubb's recultation of the town of Middleburg and the additions from actual survey on the ground

Mr. Matton }  
 Simon Thornburg } on Levi's part  
 William Withers }  
 Levi Grubb } on Wm's part

27
28



## Columbus



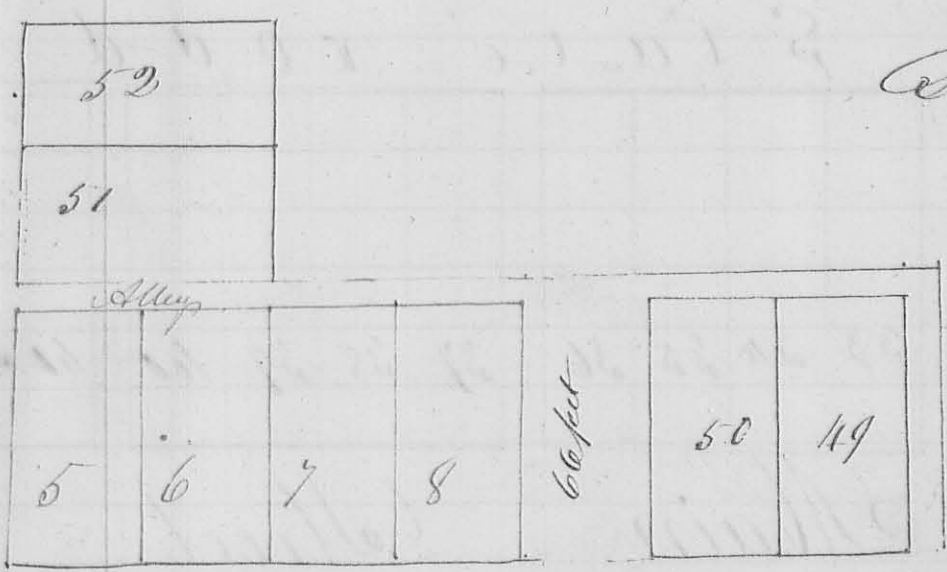
Laid down by  
 a scale of 100  
 feet to an  
 inch

146

Buy and the Addition made there to the 15<sup>th</sup> day of, marked out and numbered with red ink, represent the are written with red ink. The lots are all 66 feet in Green Street is 66 feet wide. There is a stone at the north lot 1049. All the lots west of Barbara Street are on Levi land. I do certify the following plat to be a correct rep made there to by William Levy, sub. Decr. 15<sup>th</sup> 183 and said James M. Mearns Esq. J. C.

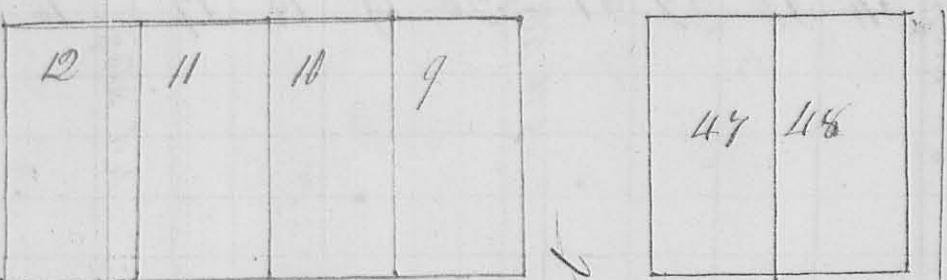
Surveyed 1836

Street 1049 or 66



Street S 42: E 66 ft wide

Barbara



Alley

Green Street



150