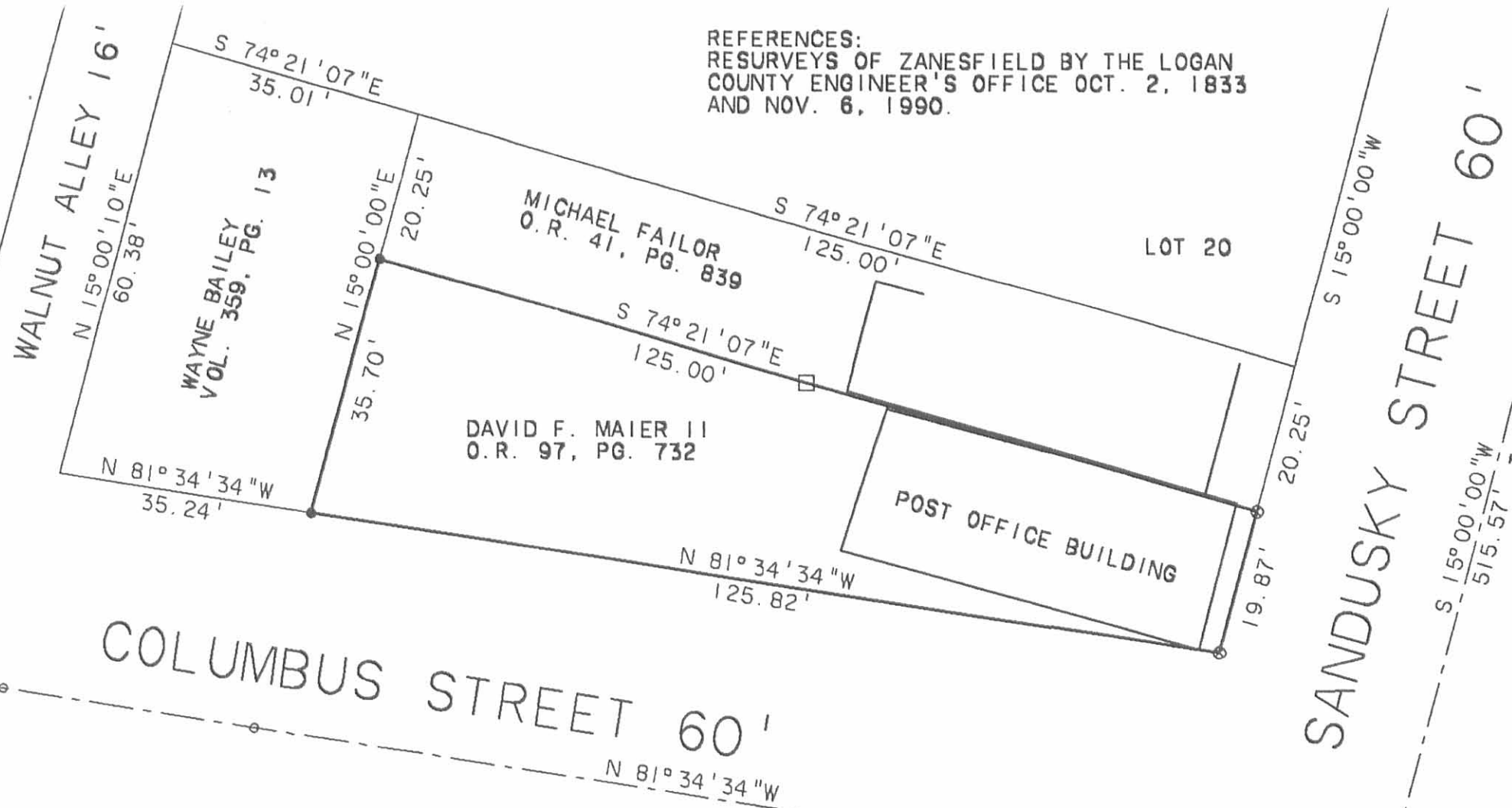



REFERENCES:
 RESURVEYS OF ZANESFIELD BY THE LOGAN
 COUNTY ENGINEER'S OFFICE OCT. 2, 1833
 AND NOV. 6, 1990.



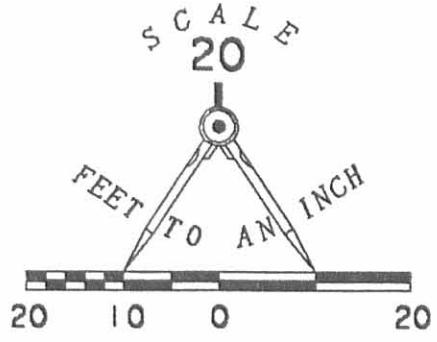
SURVEY OF PART OF LOT 19 FOR
 DAVID F. MAIER II
 VILLAGE OF ZANESFIELD
 V.M.S. 3137, JEFFERSON TOWNSHIP
 LOGAN COUNTY, OHIO

SURVEYED BY:

Jeffrey T. Lee
 JEFFREY T. LEE
 PROFESSIONAL SURVEYOR 6359
 NOVEMBER 6, 1990



INDEXED ON MAP
 288/1P



- LEGEND
- ⊕ HARROW TOOTH SET
 - 5/8" I. ROD SET
 - ⊗ PK NAIL SET IN DRILL HOLE
 - PK NAIL SET
 - ⊕ CHISELED 'X' FOUND
 - TACKED HUB SET

LEE SURVEYING & MAPPING CO.
 143 East Columbus Avenue
 BELLEFONTAINE, OHIO 43311
 (513) 593-7335

1

Fils

DESCRIPTION OF PART OF LOT #19 ZANESFIELD

The following described real estate situate in the Village of Zanesfield, Jefferson Township, Logan County, Ohio and being a part of Lot No. 19 as shown on the recorded plat of the Village of Zanesfield, more particularly described as follows:

Beginning at a cross on the side walk at the northeast corner of Lot No. 19; thence southerly with the west line of Sandusky Street 20.25 feet; thence westerly parallel to the northerly line of said lot 125.00 feet; thence northerly 20.25 feet to an iron pipe in the north line of said lot; thence easterly with the north lot line 125.00 feet to the place of beginning. The part to be conveyed is 20.25 feet off the north side of Lot No. 19 by 125.00 feet depth.

(2881) 2D

INDEXED ON MAP