

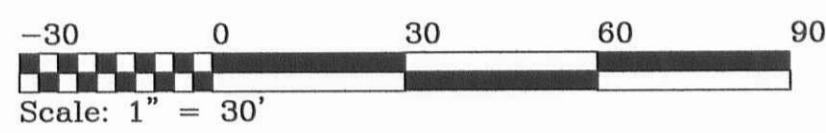
EXHIBIT "A"

ZANESFIELD DRAINAGE EASEMENTS

Village Of Zanesfield
Jefferson Township
Logan County, Ohio
Virginia Military Survey 3137
July-August 2016

LEGEND:

 DRAINAGE EASEMENT



Caps on found iron bars were stamped "Logan County Engineer".

(1) thru (16) are lot numbers shown on plat of McColloch's Addition to the Village of Zanesfield (Plat Cabinet A, slide 199).

Basis of bearing being the grid of the North Zone of the Ohio State Plane Co-ordinate System.

This plat was prepared from an actual field survey performed by the Logan County Engineer's Office in July-August 2016.



BELLEFONTAINE STREET 60'

S 67°55'14" E 700.44'
240.21'

5/8" diameter capped iron bar found in monument box Ref. F.BK. #710, pg. 17

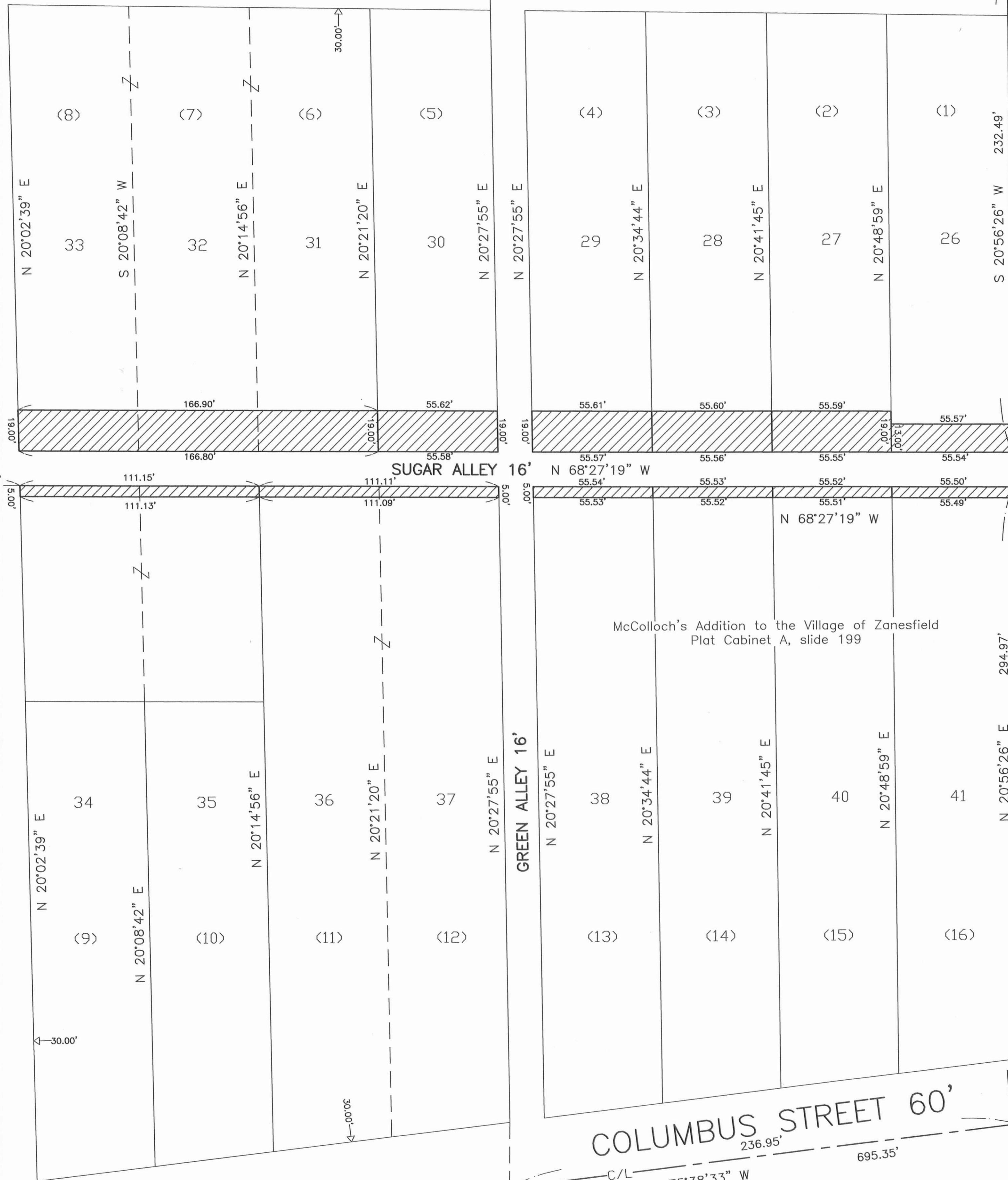
MAIN STREET 60'

N 20°02'39" E 609.31'

N 20°02'39" E 253.19'

Found 1/2" diameter Iron Bar

Found R.R. spike



COLUMBUS STREET 60'

N 75°38'33" W 236.95'

WALNUT ALLEY 16'

N 20°56'26" E 294.97'

GREEN ALLEY 16'

N 20°27'55" E

SUGAR ALLEY 16'

N 68°27'19" W

CHERRY ALLEY 16'

N 68°10'11" W

SANDUSKY STREET 60'

S 20°56'26" W 515.59'

238.53'

12.00'

277.06'


S 20°56'26" W

C/L

C/L

C/L

5/8" diameter capped iron bar found in monument box Ref. F.BK. #710, pg. 17



Curtis D. Dill
Curtis D. Dill
Deputy Surveyor
Logan County Engineer's Office
Registered Surveyor No. 7310

EXHIBIT "B"

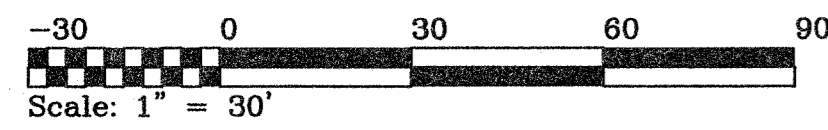
BELLEFONTAINE STREET 60'

ZANESFIELD DRAINAGE EASEMENTS

Village Of Zanesfield
Jefferson Township
Logan County, Ohio
Virginia Military Survey 3137
April 27th 2020

LEGEND:

 DRAINAGE EASEMENT




Caps on found iron bars were stamped "Logan County Engineer".

(1) thru (16) are lot numbers shown on plat of McColloch's Addition to the Village of Zanesfield (Plat Cabinet A, slide 199).

Basis of bearing being the grid of the North Zone of the Ohio State Plane Coordinate System.

This plat was prepared from an actual field survey performed by the Logan County Engineer's Office in July-August 2016.



Curtis D. Dill
Curtis D. Dill
Deputy Surveyor
Logan County Engineers Office
Registered Surveyor No. 7310

Found R.R. spike

MAIN STREET 60'



COLUMBUS STREET 60'

SANDUSKY STREET 60'

5/8" diameter capped iron bar found in monument box Ref. F.BK. #710, pg. 17

5/8" diameter capped iron bar found in monument box Ref. F.BK. #710, pg. 17