



W.D. Cons. \$5000 March 14/92
 Wm Shick
 BPP 1317
 265A.

Release Consideration \$35000
 Wm Shick Grantor & Owner
 S.W. 1/4 FRICTIONAL SEC. 36 - T.4. R.14.
 Date April 29 1851

Wm Shick Grantor & Owner

JOHN HORNE Grantor
 WIDOW HORNE Oulvert
 SURVEY No. 2873

LOUDDON LINE - 3132.41 - 36°11' L.

Release - Consideration \$10000 - Date March 17, 1851.
 JOHN HAUTZ Grantor & Owner
 PART OF E. 1/2 NW 1/4 - SECT. 35 - T.4 - R.14.

JOHN HAUTZ Grantor & Owner
 P.C. - 3157.816 - 3°57'

R.P. KENNEDY - Grantor
 Consideration \$28000
 October 12, 1884

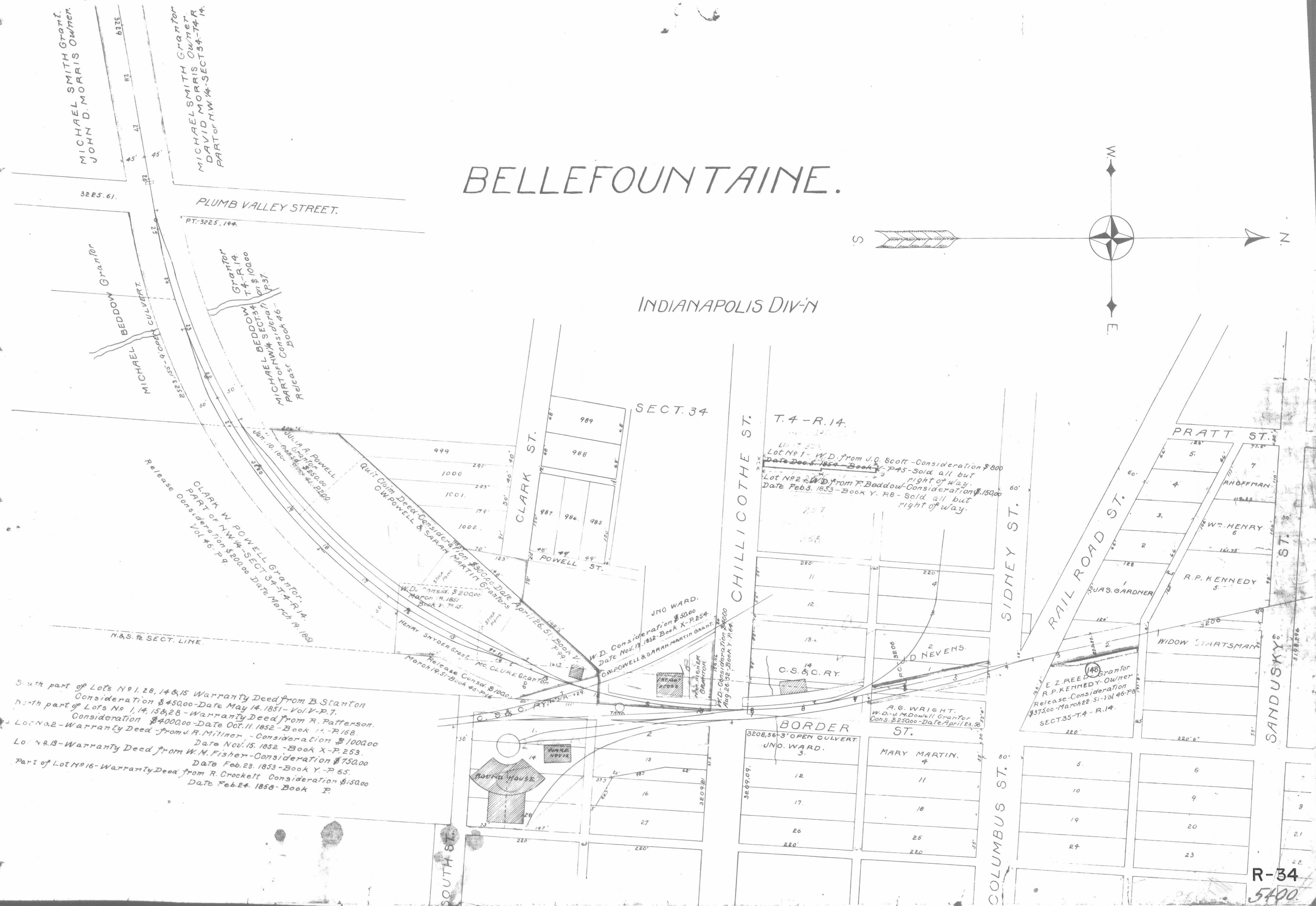
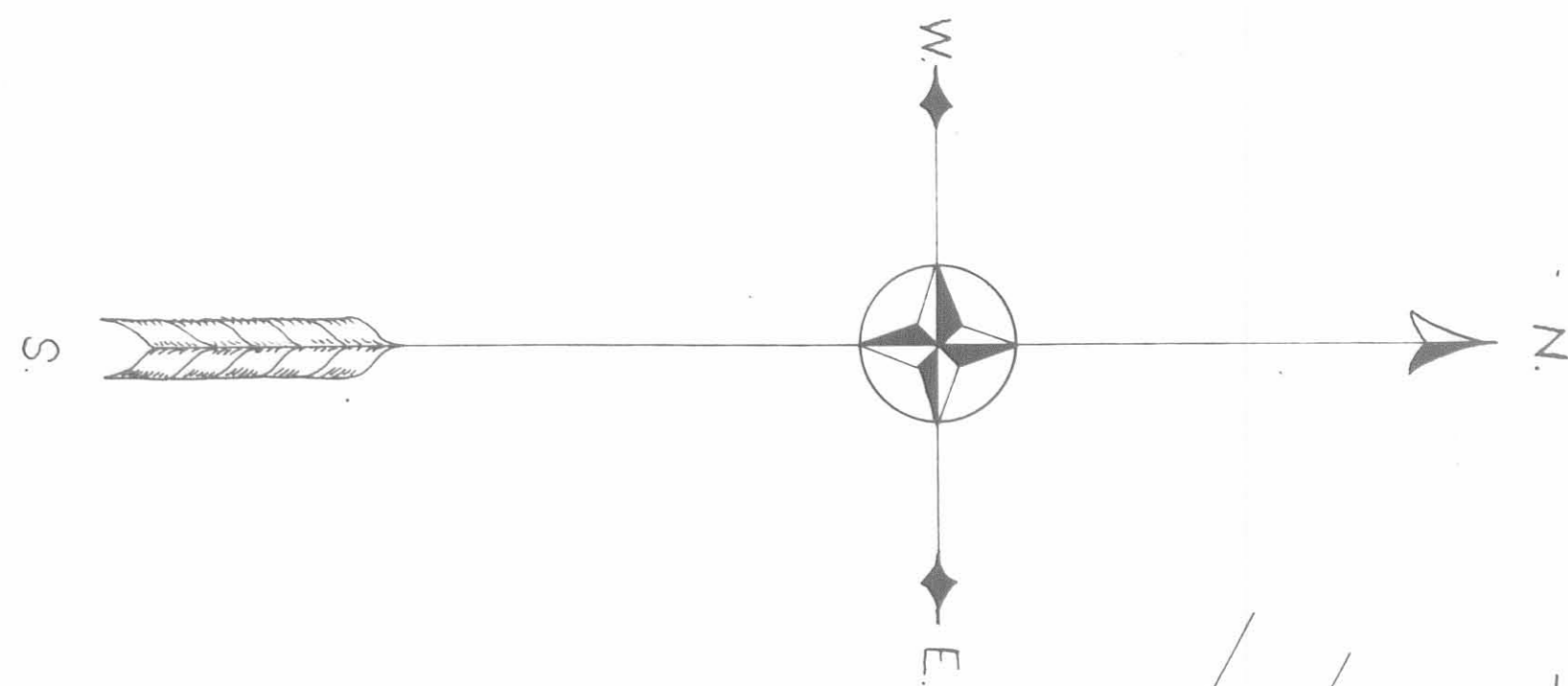
INDIANAPOLIS DIV-'N

T.F. 157 & 158
 LEASE

R-34
 5398

BELLEFONTAINE.

INDIANAPOLIS DIV'N



South part of Lots No 1, 28, 14 & 15 Warranty Deed from B. Stanton
Consideration \$45000 - Date May 14, 1851 - Vol V - P 7.
North part of Lots No 1, 14, 15 & 28 - Warranty Deed from R. Patterson.
Consideration \$40000 - Date Oct. 11, 1852 - Book 11 - P. 168.
Loc No 2 - Warranty Deed from J. R. Miller - Consideration \$100000
Date Nov. 15, 1852 - Book X - P. 253.
Loc No 8 & B - Warranty Deed from W. M. Fisher - Consideration \$75000
Date Feb. 23, 1853 - Book Y - P. 65.
Part of Lot No 16 - Warranty Deed from R. Crockett Consideration \$15000
Date Feb. 24, 1858 - Book P.

1890
Corporation Line

Release-Consideration

G.W. MORGANS Grantor.
IRA Mc BETH Owner.
PART OF N.E. 1/4 - SECT. 4 - T. 3 - R. 14.

HARRISON TP.
LAKE TP.

\$160.00 - Date March 17, 1851 - Book 46 - P. 13.

G.W. MORGANS Grantor.
IRA Mc BETH Owner.
PART OF N.W. 1/4 - SECT. 34 - T. 4 - R. 14.

Release - Consideration \$200.00
Date March 19, 1851 - Vol 46 - P. 2.
MICHAEL SMITH Grantor
DAVID MORRIS Owner.
PART OF N.W. 1/4 - SECT. 34 - T. 4 - R. 14.

WM. CLAGG Grantor.
MIKE CANTWELL Owner.
PART N.E. 1/4 - SECT. 4 - T. 3 - R. 14.

MICHAEL SMITH Grantor
JOHN D. MORRIS Owner.

G.W. MORGANS Grantor.
IRA Mc BETH Owner.

WM. CLAGG Grantor.
M. KEARNS Owner.

G.W. MORGANS Grantor.
IRA Mc BETH Owner.

STONE ARCH CULVERT.

Release - Consideration \$105.00 - Date March 17, 1851 - Book 46 - P. 32.

WM. CLAGG Grantor
PART N.E. 1/4 - SECT. 4 - T. 3 - R. 14.

JEREMIAH GABBY Owner.

NO RIGHT OF WAY.
REUBEN KAYLOR Owner
N.W. 1/4 - SECT. 4 - T. 3 - R. 14.

PHILLIP COTTER Owner
1° CURVE.

M. KEARNS Owner.

JACOB GOOD Grantor.
S.W. 1/4 - SECT. 4 - T. 3 - R. 14.

HENRY GOOD Owner.

HENRY GOOD Owner
WM. CLAGG

E. & W. 1/2 SECTION LINE - NO TRACE FOUND.

INDIANAPOLIS DIV'N

R. GARDNER'S Heirs Grantors.
CLAY SHAPLESS-Owners.
N.E. 1/4 - SECT. 10 - T. 3 - R. 14.

Wm. RHODES Grantor
J. RHODES & N. SLISER Owners.
E 1/2 - S.E. 1/4 - SECT. 10 - T. 3 - R. 14.

REUBEN KANTLER Junior
N.W. 1/4 - SECT. 4 - T. 3 - R. 14

JACOB GOOD Grantor
HENRY GOOD Owner
S.W. 1/4 - SECT. 4 - T. 3 - R. 14
Release - Consideration \$160.00 - Date June 3, 1852.
Book 46 - P. 26.

91° 02' L. COUNTRY ROAD.

N. & S. SECT. LINE BETWEEN 1084 & 3297. 89.

3293.045-8' OPEN STONE CULVERT.

Wm H. NEAR Owner.

Release - Consideration \$150.00 in Stock - Date April 18, 1853 - Book 46 - P. 18.
R. GARDNER'S Heirs Grantors.
N.E. 1/4 - SECT. 10 - T. 3 - R. 14.

CLAY SHAPLESS Owner.

WESTLY MILLER Owner
W 1/2 - S.E. 1/4 - SECT. 10 - T. 3 - R. 14.

Wm. RHODES Grantor
JOHN RHODES & NEAL SLISER Owners.
E 1/2 - S.E. 1/4 - SECT. 10 - T. 3 - R. 14.
Release - Consideration \$60.50 - Date Nov 22, 1852.
Vol. 46 - P. 8.

N. & S. SECT. LINE - 5554.842 - 91° 02' L.

N. & S. SECT. LINE - 3311.228 - 91° 02' L.

3314.70' 1" DITCH.

N.R. USHER Grantor
WM. NEAR Owner.
NW 1/4 - SECT. 10 - T. 3 - R. 14.

EDWARD KING Owner.

N.R. USHER Grantor

E. & W. 1/2 SECT. LINE - NO TRACE FOUND.

S.W. 1/4 - SECT. 10 - T. 3 - R. 14.

GEO. NEAR Owner.

Release-Consideration \$450.00 - Date Nov. 15, 1852.
Book 46 - P. 14.
JOHN MILLER Grantor & Owner
NE 1/4 - SECT. 16 - T. 3 - R. 14.

N.R. USHER Grantor
WM. NEAR Owner.
NW 1/4 - SECT. 10 - T. 3 - R. 14.

JOHN MILLER Grantor & Owner.

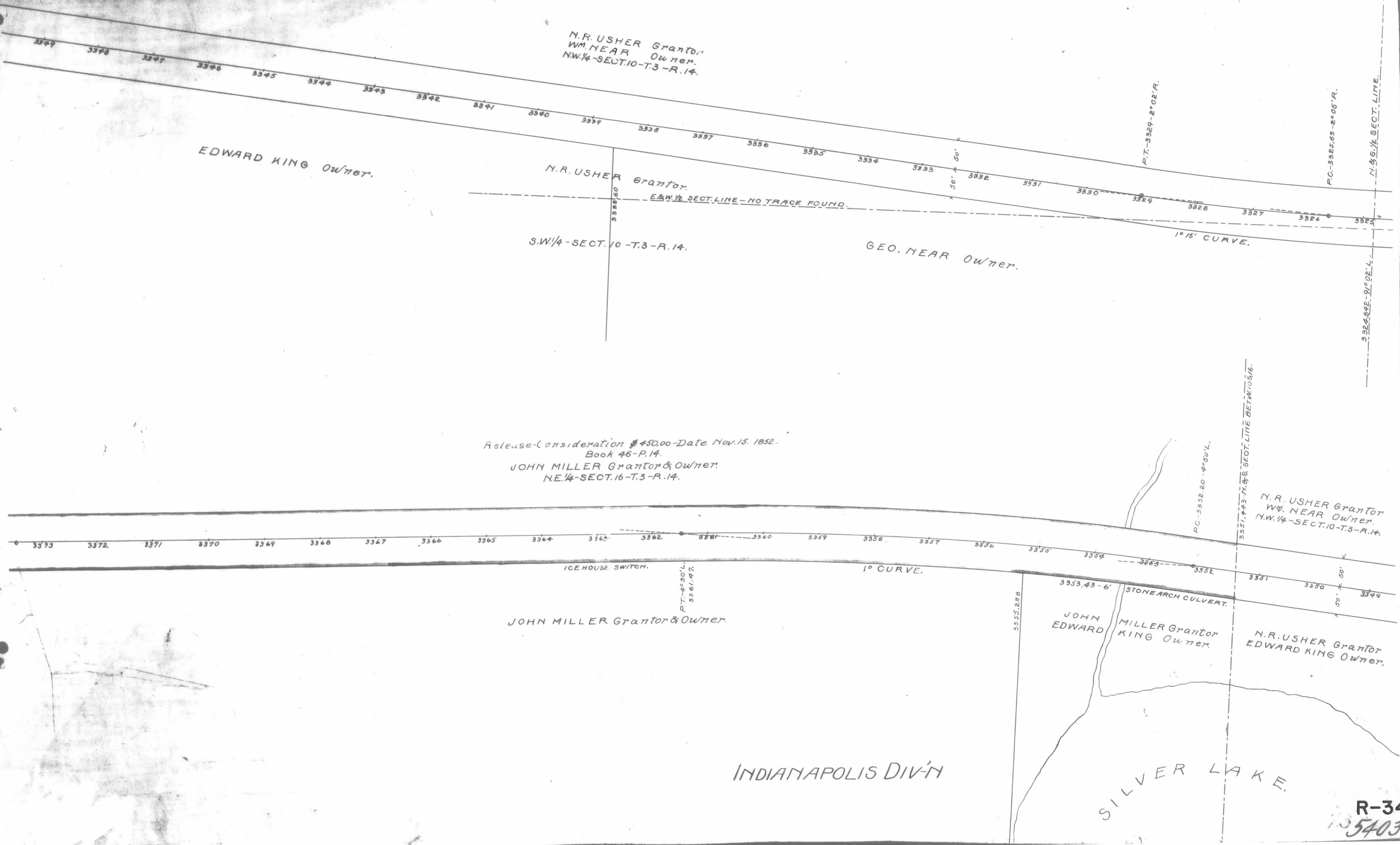
JOHN EDWARD MILLER Grantor
EDWARD KING Owner.

N.R. USHER Grantor
EDWARD KING Owner.

INDIANAPOLIS DIV'N

SILVER LAKE

R-34
135403



JOHN MILLER Grantor & Owner
N.E. 1/4 - SECT. 16 - T. 3 - R. 14.

Release-Consideration Advantages.
Date June 18, 185 - Book 46-P. 15.
THOMAS L. MAYER Grantor.
E. 1/2 - N.W. 1/4 - SECT. 16 - T. 3 - R. 14.

ANDREW BASSORT Grantor,
SAMUEL WARD Owner.
N. 1/2 of E. 1/2 - S.W. 1/4 - SECT. 16 - T. 3 - R. 14.

ANDREW BASSORT Grantor,
SAMUEL WARD Owner.
S.E. 1/4 - SECT. 16 - T. 3 - R. 14.

Date April 24, 1850 - Book 46-P. 36.

Release-Consideration Advantages -

Release-Consideration Cattle guards - Date June 18, 1850
Book 46-P. 26.
GEORGE HOUTZ Grantor
W. 1/2 - SW 1/4 SECT. 16 - T. 3 - R. 14.

GEORGE HOUTZ Grantor
W. 1/2 - SW 1/4 - SECT. 16 - T. 3 - R. 14.

ANDREW BASSORT Grantor,
SAMUEL WARD Owner.

GEORGE HOUTZ Grantor.

Release-Consideration \$10,000 & Cattle-guards - Date June 18, 1850
Book 46-P. 27.
ABRAHAM FRANTZ Grantor
DANIEL LINDEMUTH Owner.
S.E. 1/4 SECT. 22 - T. 3 - R. 14.

ABRAHAM FRANTZ Grantor
DANIEL LINDEMUTH Owner.

INDIANAPOLIS DIV'N

260
14

R-34
5400

N. 1/2 S. 1/4 SECT. LINE - 3593.27

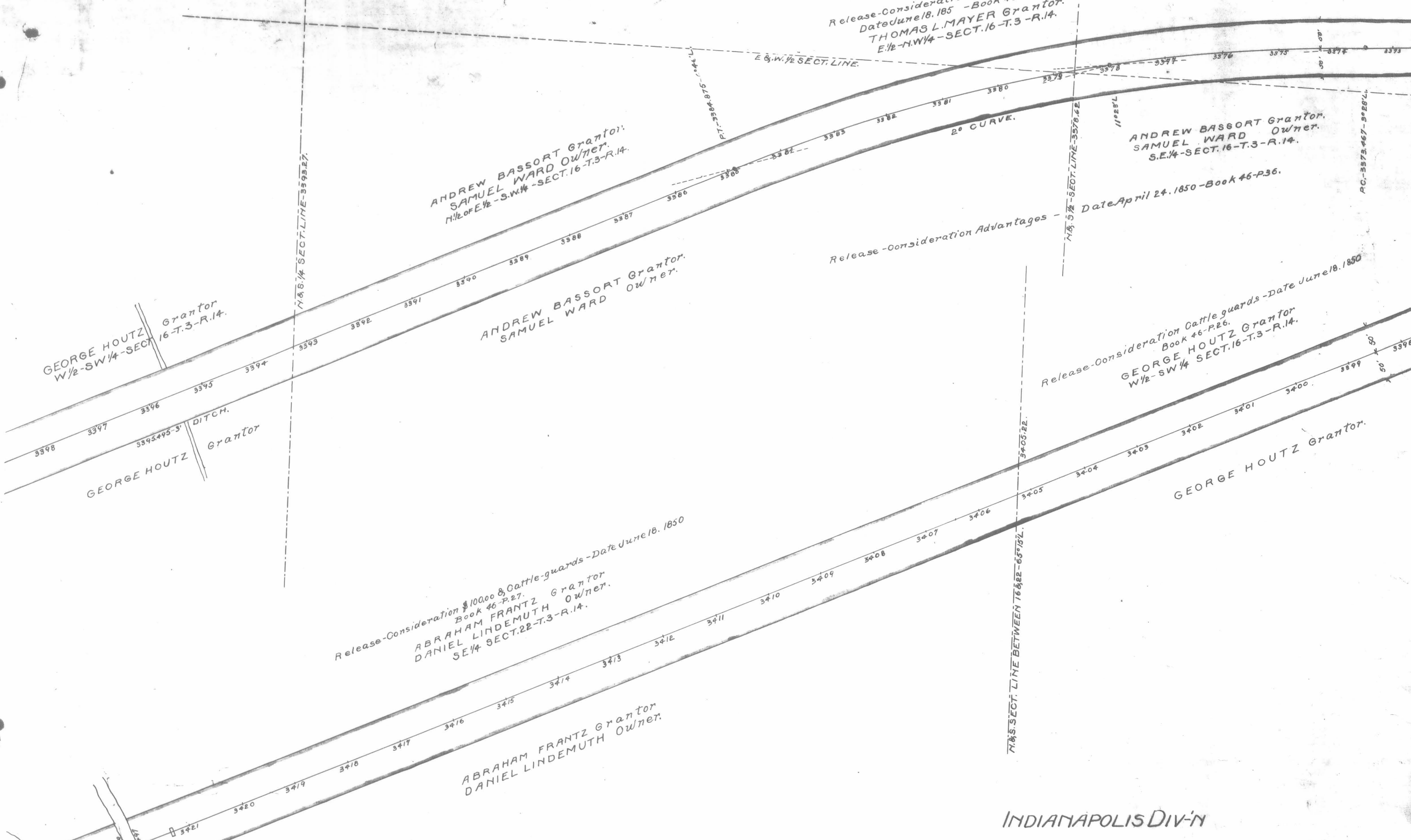

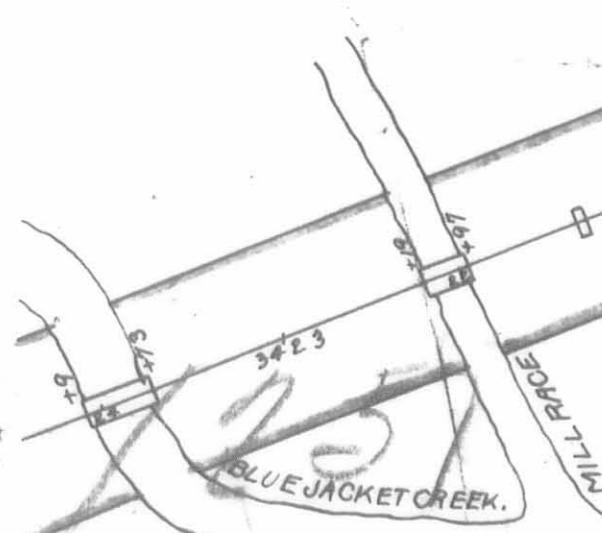
E. 1/2 W. 1/2 SECT. LINE.

20° CURVE.

N. 1/2 S. 1/4 SECT. LINE - 3576.62

N. 1/2 S. 1/4 SECT. LINE BETWEEN 7685.62 - 6571.57

AC-3573.467-9026L



COUNTRY ROAD.

ABRAHAM FRANTZ-Grantor
DANIEL LINDEMUTH Owner
S.E. 1/4 - SECT. 22 - T.3 - R.14.

ABRAHAM FRANTZ Grantor
DANIEL LINDEMUTH Owner

Release-Consideration-Cattle-guards
Date June 18, 1850 - 30.44-P.56.
GEORGE HOUTZ Grantor
S.B. MYERS, Owner
PART OF SW 1/4 - SECT. 22 - T.3 - R.14.

Release-Consideration \$10,000 - Date June 18, 1850.
Book 46-P.31.
JOEL DETRICK Grantor
PHILLIP DETRICK Owner
PART OF NW 1/4 - SECT. 21 - T.3 - R.14.

Release-Consideration-Advantages
Date April 26, 1850 - B.46-P.24
JOHN HOLSTATTER Grantor
JACOB B. MILLER Owner
PART OF NW 1/4 - SECT. 21 - T.3 - R.14.

JOEL DETRICK Grantor.
JOHN C. DETRICK Owner.

JOHN HOLSTATTER Grantor
JOHN C. DETRICK Owner

Warranty Deed.
Consideration \$1. - Date of Deed May 31, 1872.
JACOB B. MILLER Grantor & Owner.
PART OF N.E. 1/4 - SECT. 27 - T.3 - R.14.
Vol. 50 - P. 76.

JOHN C. DETRICK Grantor & Owner
PART OF N.E. 1/4 - SECT. 27 - T.3 - R.14.

JOEL DETRICK Grantor
PART OF NW 1/4 - SECT. 21 - T.3 - R.14.

JOEL DETRICK
SAMUEL SNAPP

Owner
E. & W. SECT. LINE BETW. 21 & 22

Grantor.
Owner.

INDIANAPOLIS DIV-M

GRETNA.

Warranty Deed - Consideration \$100 - Date May 31. 72.
Vol. 50 - P. 76.
JACOB B. MILLER - Grantor & Owner.
PART OF N.E. 1/4 - SECT. 27 - T. 3 - R. 14.

Warranty Deed - Vol. 50 - P. 75.
Consideration \$1 - Date of Deed May 31. - 1872.
JOHN YODER - Grantor & Owner.
PART OF N.E. 1/4 - SECT. 27 - T. 3 - R. 14.

JOHN C. DETRICK - Grantor & Owner.
PART OF N.E. 1/4 - SECT. 27 - T. 3 - R. 14.
Consideration \$1 - Date of Deed May 31. - 1872.
Warranty Deed - Vol. 50 - P. 74.

MOSES HOLSTETTER - Grantor
A. G. WRIGHT - Owner.
PART OF N.E. 1/4 - SECT. 27 - T. 3 - R. 14.
Cattle-guard
Book 46 - P. 25.

COUNTRY ROAD. 3490.11

Release - Consideration Cattle guards - Date April 20. 50
Vol. 46 - P. 4.
JOHN SWANK - Grantor.
JOHN YODER - Owner.
E 1/2 - N.W. 1/4 - SECT. 27 - T. 3 - R. 14.

MOSES HOLSTETTER - Grantor
A. G. WRIGHT - Owner.

Release - Consideration
Date April 20. 1850

MOSES HOLSTETTER - Grantor
A. G. WRIGHT - Owner.
PART OF W 1/2 - N.E. 1/4 - SECT. 27 - T. 3 - R. 14.

JOHN SWANK - Grantor.
E 1/2 - N.W. 1/4 - SECT. 27 - T. 3 - R. 14.
Owner.

JOHN SWANK - Grantor.
A. G. WRIGHT - Owner.

RUDOLPH FOREY - Grantor.
JOHN CULP - Owner.
S.W. 1/4 - SECT. 27 - T. 3 - R. 14.

Release - Consideration & Shares of Stock & Cattle-guards - Date Jun 21. 1850.
RUDOLPH FOREY - Grantor.
WASHINGTON HAMIER - Owner.
Book 46 - P. 27.

INDIANAPOLIS DIV-N

N 1/2 S 1/2 SECT. LINE - 3496.25

E & W 1/2 SECT. LINE - 3505.204

E & W 1/2 SECT. LINE

PLEASANT TP.

HARRISON TP.

TOWNSHIP LINE

Appropriation.
SAMUEL HENDERSON Grantor.
HENRY HENDERSON Owner.
PART of $\frac{1}{2}$ - SECT. 33 - T. 3 - R. 14.

Appropriation
SAMUEL HENDERSON Grantor & Owner.
PART of $\frac{1}{2}$ - SECT. 33 - T. 3 - R. 14.

SAMUEL HENDERSON Grantor & Owner.

SAMUEL HENDERSON Grantor.
HENRY HENDERSON Owner.
PART of $\frac{1}{2}$ - SECT. 33 - T. 3 - R. 14.

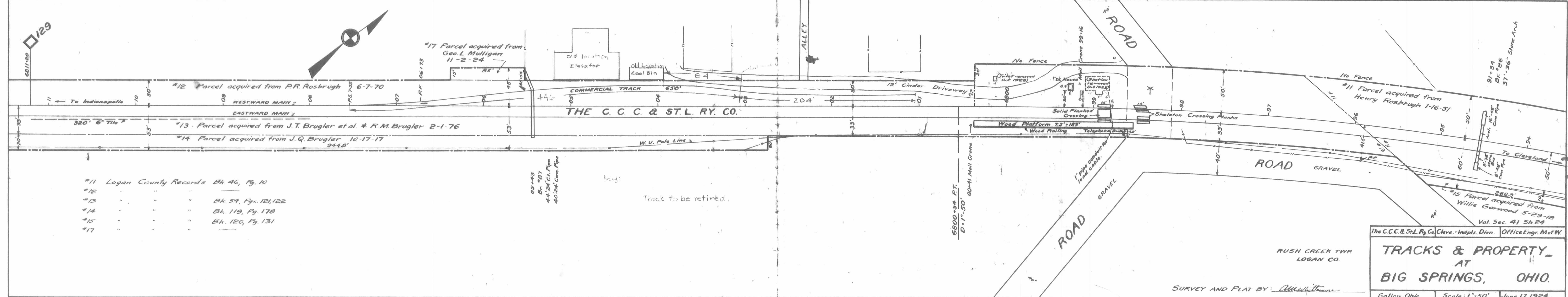
Release - Consideration \$150.00 - Date June 18, 1850.
Book 46 - P. 24.
PETER HANKS Grantor.
HENRY HANKS Owner.
 $\frac{1}{2}$ - SECT. 32 - T. 3 - R. 14.

PETER HANKS Grantor
HENRY HANKS Owner.

COUNTRY ROAD.

E & W. SECT. LINE BETW. 33 & 32 - 3537.39.

INDIANAPOLIS DIV'N



- #11 Logan County Records Bk 46, Pg. 10
- #12 " " " " " "
- #13 " " " " " " Bk. 54, Pgs. 121, 122
- #14 " " " " " " Bk. 119, Pg. 178
- #15 " " " " " " Bk. 120, Pg. 131
- #17 " " " " " " " "

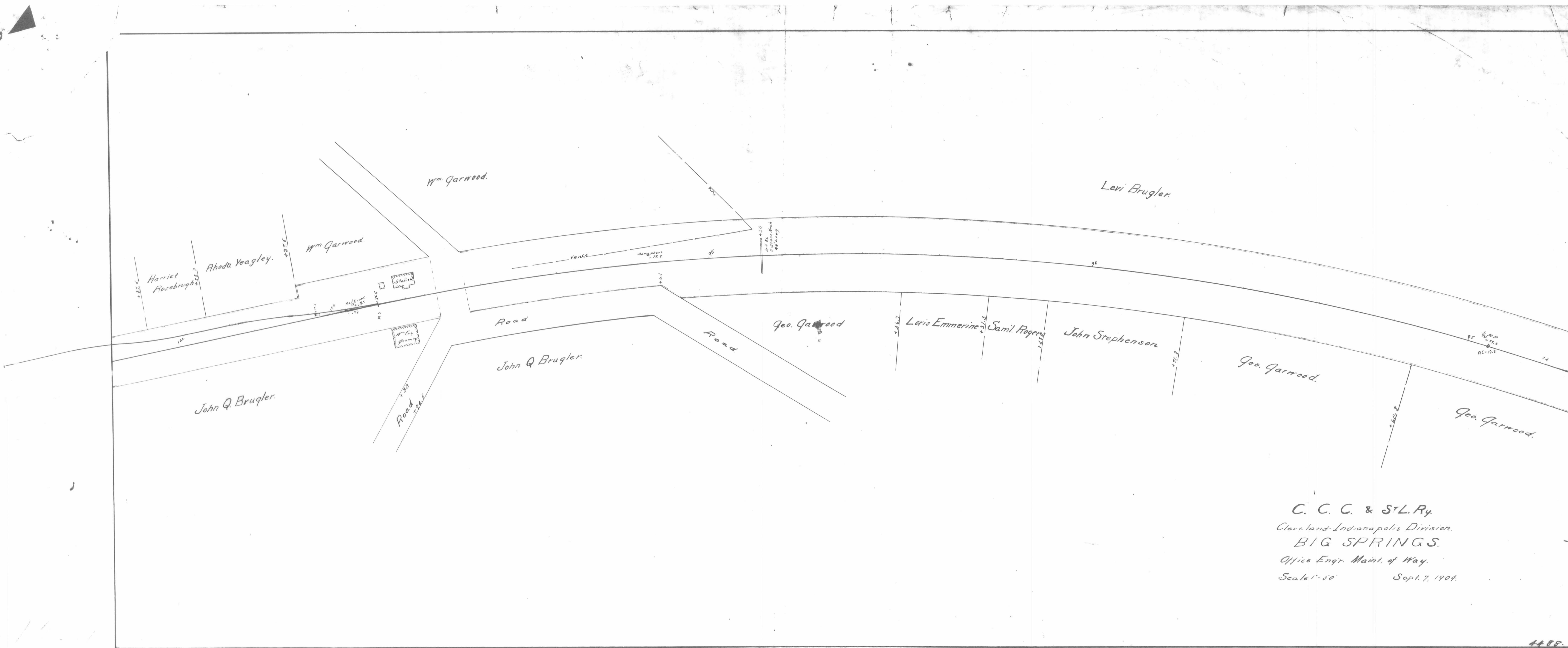
05+43
Br. #87
44' 24" C.I. Pipe
40' 24" Conc. Pipe

key:
Track to be retired.

6800+54 P.T.
D=1°-50'

RUSH CREEK TWP.
LOGAN CO.

The C.C.C. & St. L. Ry. Co. Cleve.-Indpls. Divn.		Office Engr. MofW.
TRACKS & PROPERTY		
AT		
BIG SPRINGS, OHIO.		
Galion, Ohio	Scale: 1"=50'	June 17, 1924
		Rev. 8-20-26 Rev. 11-5-26 A.M.W.



C. C. C. & St. L. Ry.
 Cleveland-Indianapolis Division.
BIG SPRINGS.
 Office Engr. Maint. of Way.
 Scale 1"=50' Sept. 7, 1904.

4488.



John Q. Williams to B. & I. R.R.
 Release - Cons. Advantages Mar. 15, 1851.
 Vol. 46 Page 31.

Isaiah A. Dickerson to B. & I. R.R.
 Release - Cons. Advantages Mar. 15, 1851.
 Vol. 46 Page 31.



C. C. C. & St. L. Ry.
 Cleveland - Indianapolis Division.
HARPER, OHIO.
 LAND PLANS.
 Office Engr. Maint. of Way.
 Scale: 50' Mar. 3, 1905.
 H.E.F.