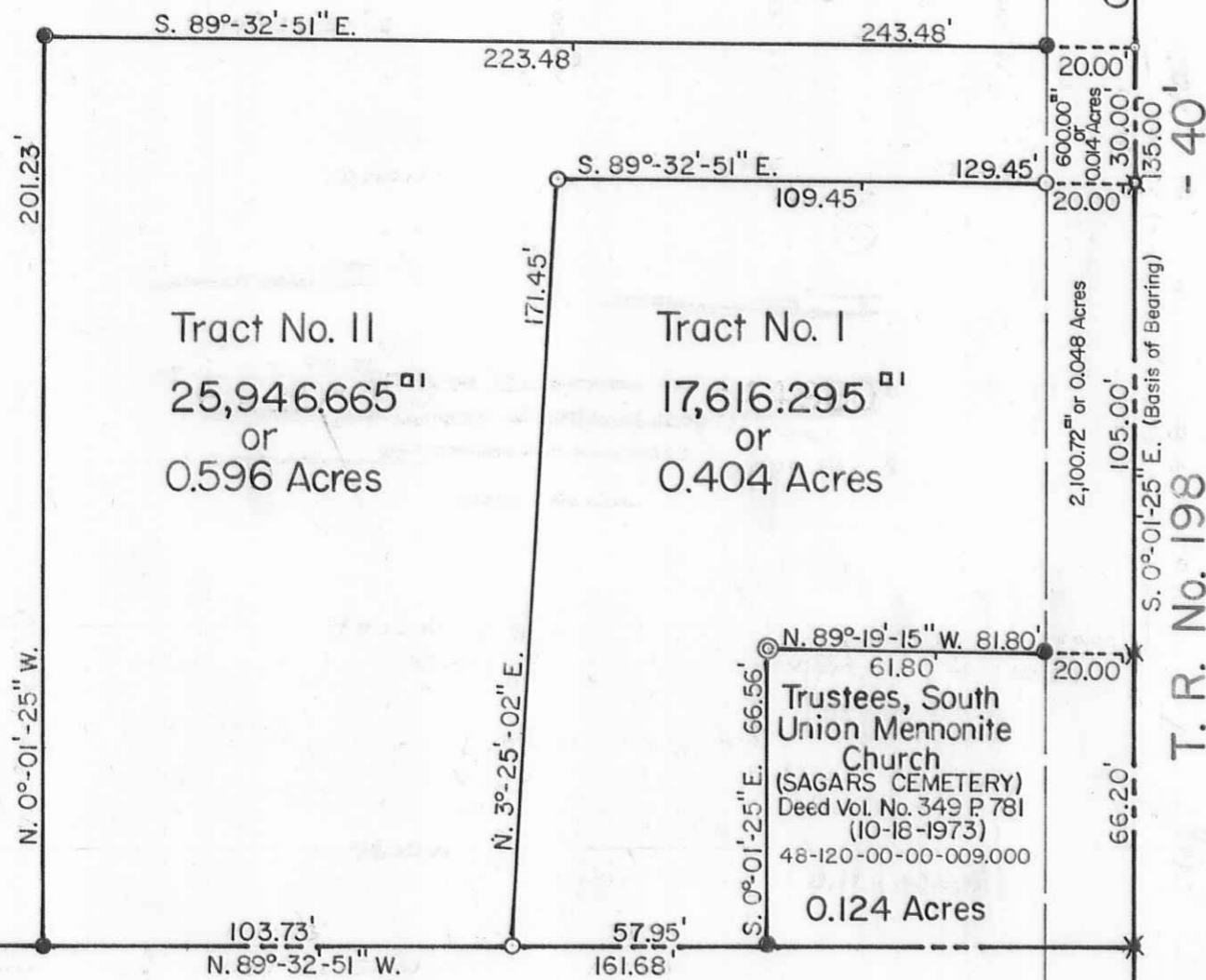


Gary L. Zedeker
 O. R. No. 196 P 504 (7-15-1993)
 48-120-00-00-007.000

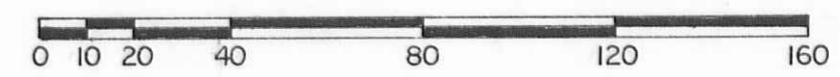
Original 80.00 Acres
 78.958 Acres



Herbert P. Inskip, Trustee et al
 O. R. No. 275 P 91 (11-22-1995)
 48-120-00-00-037.000
 54.00 Acres

Trustees, South Union Mennonite Church
 (SAGARS CEMETERY)
 Deed Vol. No. 349 P 781
 (10-18-1973)
 48-120-00-00-009.000
 0.124 Acres


Quarter Section Line
 - 40'
 T. R. No. 198
 S. 0°-01'-25\"/>



Scale: 1" = 40'

Reference Deed:
 Betty M. Zedeker and Sharon A. Knotts
 O. R. No. 505 P 69-70
 (6-15-2001).

- SYMBOLS:
- o - Magnetic P. K. Nail Fd.
 - * - R. R. Spikes Fd.
 - x - R. R. Spike Set.
 - - 5/8" Rebars Fd.
 - - 5/8" x 30" Rebars Set.
 - ◎ - 1" Round Iron Bar Fd.



Subdivision of Betty M. Zedeker's present 1.00 Acre tract,
 Section No. 7, Town 3, Range 14, B.M.R.S.
 Union Township, Logan County, Ohio.

SCALE: 1" = 40'	APPROVED BY:	DRAWN BY: DEG
DATE: 7-6-2002		REVISED:

Daniel E. Gilbert, P.S.
 Daniel E. Gilbert, P.S.
 Reg. Sur. No. 5402

DRAWING NUMBER: 2002-013

INDEXED ON MAP
 5472
 S-418