
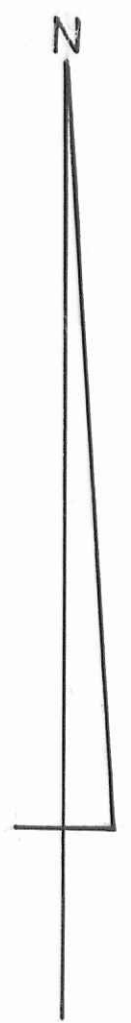


Note:
Area in 400 Foot Strip off of South Side
of Lot No. 2010 is 504,680 square feet or
0.012 Acres.

Note:
See Easement To Maintain Encroachment
on Lot No. 2011 to Elijah J. Daniels as recorded
in Official Record No. 416 Page 454 (6-30-1999)
(Tract III).




Scale: 1" = 40'

SYMBOLS:

- ⊗ - 1" Round Iron Bar Fd.
- ⊙ - 1" Iron Pipes Fd.
- - 5/8" Rebars Fd.
- - 5/8" x 30" Rebars Set.

Reference:
Brand's Addition.
Plat Cab. A Slide 34 (7-21-1893).



Survey of Lots No. 2010-2011, Brand's Addition, City of Bellefontaine, Lake Township, Logan County, Ohio.		
SCALE: 1" = 40'	APPROVED BY:	DRAWN BY: DEG
DATE: 9-26-2000		REVISED:
<i>Daniel E. Gilbert</i> Daniel E. Gilbert, P.S. Reg. Sur. No. 5402		DRAWING NUMBER: 2000-044

INDEXED ON MAP
9227

S-457