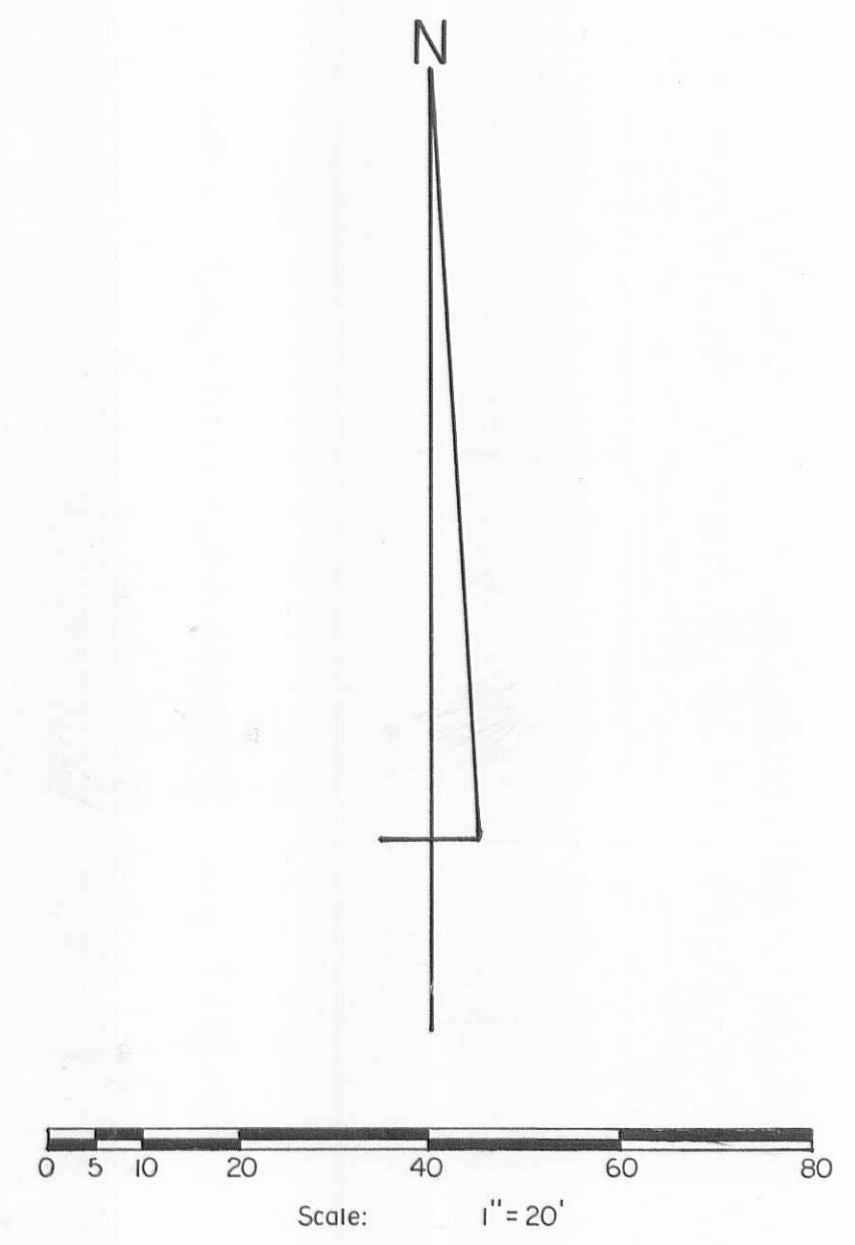
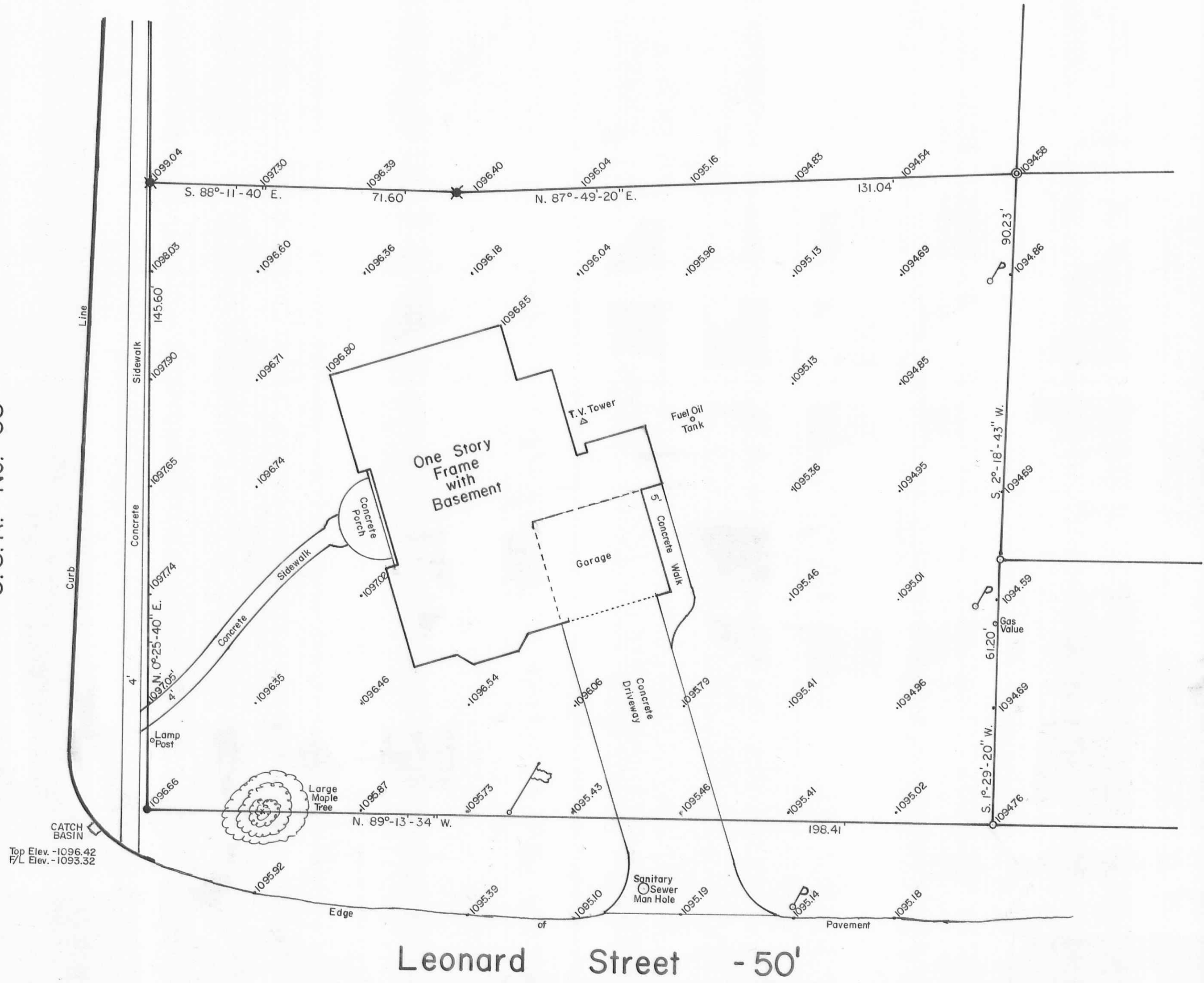



Zanesfield Road - 60'
U.S.R. No. 68



- SYMBOLS:
- - 1/2" Iron Pipes Fd.
 - - 3/4" Iron Pipe Fd.
 - ⊙ - 2" Steel Axel Fd.
 - ⊠ - 5/8" x 30" Rebars Fd.

Bench Mark:
"West Liberty Reset 1954" (U.S.C. & G.S.)
Base of Monument in Snyder Park
Brass Tabler
Elevation - 1101.222



25 Foot Grid Intervals.

Topographic Survey of Eichholtz Property, Section No. 27 T.5 R.13, Village of West Liberty, Liberty Township, Logan County, Ohio.		
SCALE: 1" = 20'	APPROVED BY	DRAWN BY DEG
DATE: 6-1-2000		
Daniel E. Gilbert Daniel E. Gilbert, P.S. Reg. Sur. No. 5402		DRAWING NUMBER 2000-032

INDEXED ON MAP
2017

S-467