
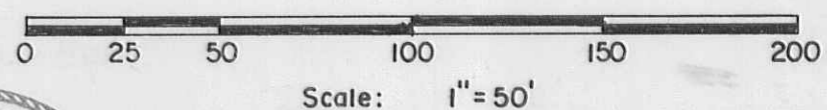
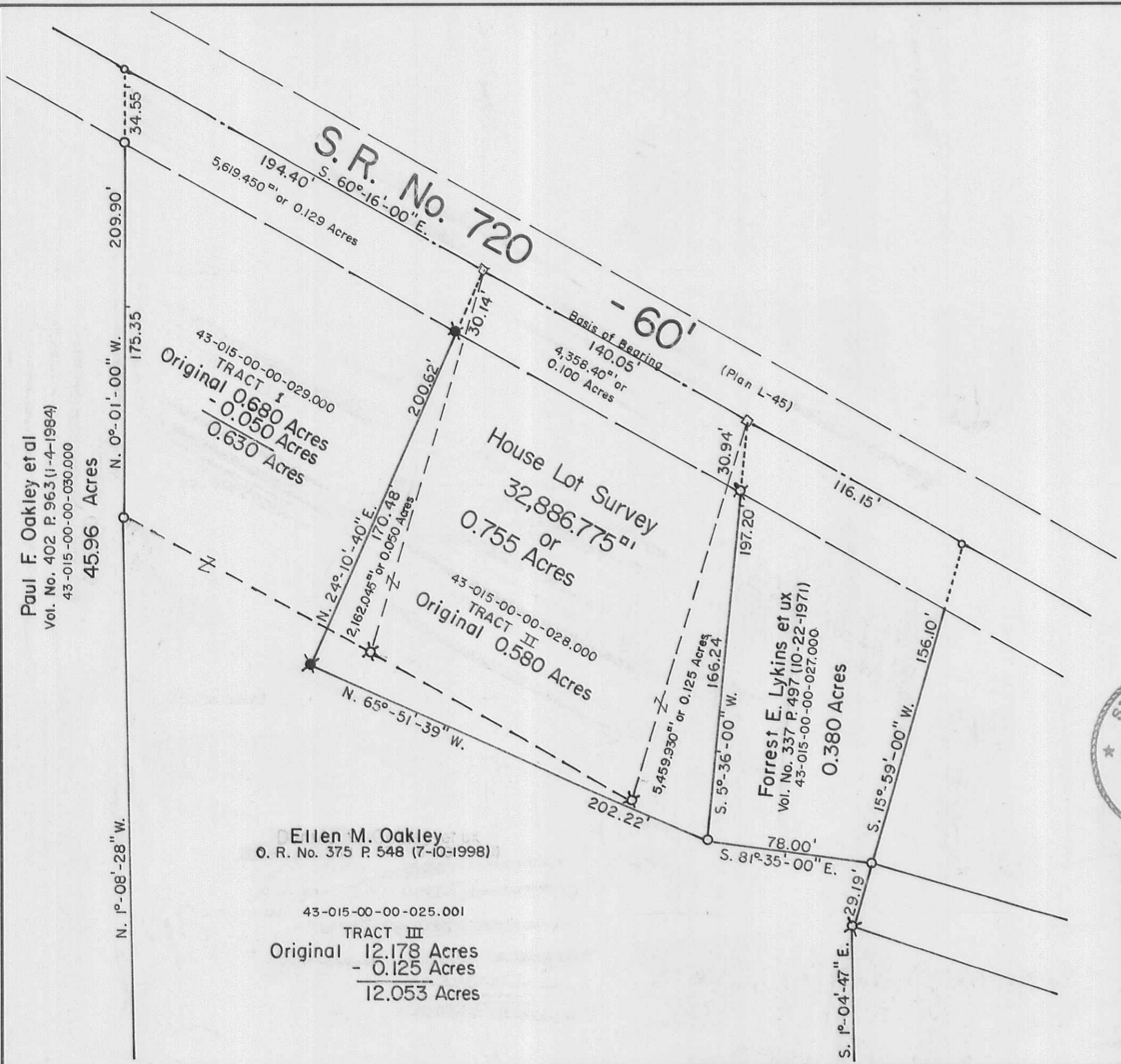


Paul F. Oakley et al
 Vol. No. 402 P. 963 (1-4-1984)
 43-015-00-00-030.000
 45.96 Acres



- SYMBOLS:**
- - Harrow Teeth Fd.
 - - R. R. Spikes Fd.
 - - 3/4" Iron Pipes Fd.
 - ⊗ - 5/8" Rebars Fd.
 - ⊗ - 5/8" x 30" Rebars Set.

OAKLEY HOUSE LOT SURVEY
 Section No. 30, T.6S., R.8E.
 Stokes Township, Logan County, Ohio.

| | | |
|-----------------|--------------|---------------|
| SCALE: 1" = 50' | APPROVED BY: | DRAWN BY: DEG |
| DATE: 9-30-1998 | | REVISED: |

Daniel E. Gilbert, P.S.
 Daniel E. Gilbert, P.S.
 Reg. Sur. No. 5402

DRAWING NUMBER: 098-017

INDEXED ON MAP
 2109

3-499