

AUGLAIZE
LOGAN

T. R. No. 16

Goshen
Stokes

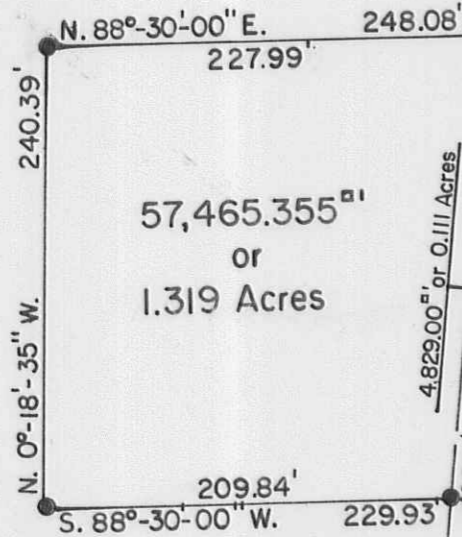
Township
Township

COUNTY
COUNTY T. R. No. 224

Lloyd M. Seeley et ux
D. Vol. No. 388 P. 807 (8-4-1980)
43-004-00-00-008.000
170.07 Acres

Tract No. II - 81.00 Acres

Bruce Alloway et ux
D. Vol. No. 345 P. 78 (2-3-1973)
43-004-00-00-009.000
1.000 Acres



57,465.355^{sq}
or
1.319 Acres

T. R. No. 88


S. 4°-00'-00\" W.
Basis of Bearing

Child's Road

-40'

F. B. No. 576 P. 70

625.20'
285.60'



Lloyd M. Seeley Survey
Fractional Section No. II, T.6S., R.8E.
Stokes Township, Logan County, Ohio.

SCALE: 1" = 100'

APPROVED BY:

DRAWN BY DEG



DATE: 5-11-1998

REVISED

Daniel E. Gilbert

Daniel E. Gilbert, P.S.
Reg. Sur. No. 5402

DRAWING NUMBER
098-010



Scale: 1" = 100'

SYMBOLS:

- ☐ - 1" Rebar in Mon. Box Fd.
- ✕ - R. R. Spike Fd.
- ✕ - R. R. Spikes Set.
- - 5/8" x 30" Rebars Set.
- - Magnetic P. K. Nail Set.

INDEXED ON MAP
6416

S-500