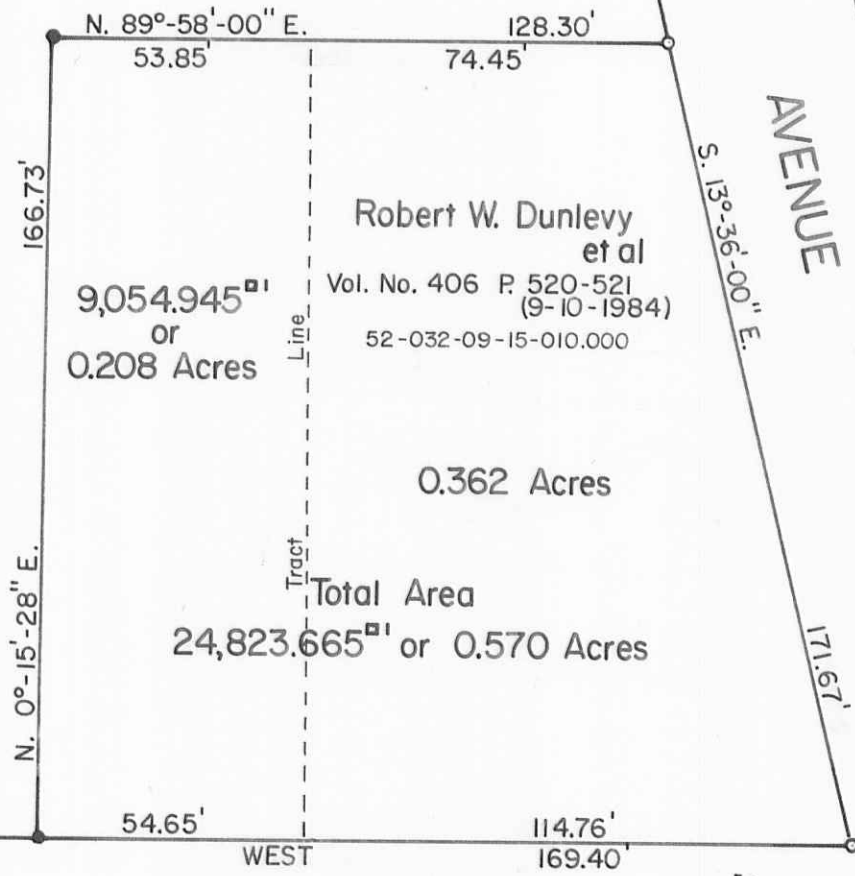



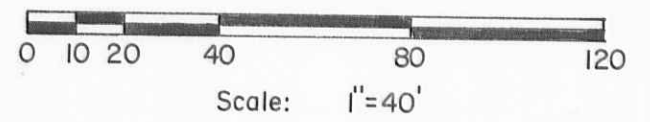

Robert W. Dunlevy et ux
 O. R. No. 50 P. 651-653(9-24-1987)
 52-032-09-15-009.000

1.358 Acres
 - 0.208 Acres
 1.150 Acres



FAIRVIEW AVENUE

- 40'



SYMBOLS:
 ○ - 3/4" Iron Pipes Fd.
 ● - 5/8" x 30" Rebars Set.

Section No. 36 T.6S. R.8E.
 Section No. 1 T.7S. R.8E.
 ELLIOTT ROAD

DUNLEVY SURVEY-Being a part of the Southwest Quarter of Section No. 36 T.6S. R.8E., Village of Russells Point, Washington Township, Logan County, Ohio.

SCALE: 1" = 40'	APPROVED BY:	DRAWN BY DEG
DATE: 2-20-1995		REVISED

Daniel E. Gilbert
 Daniel E. Gilbert, P.S.
 Reg. Sur. No. 5402

DRAWING NUMBER
 095-009

INDEXED ON MAP
 2417

S-642