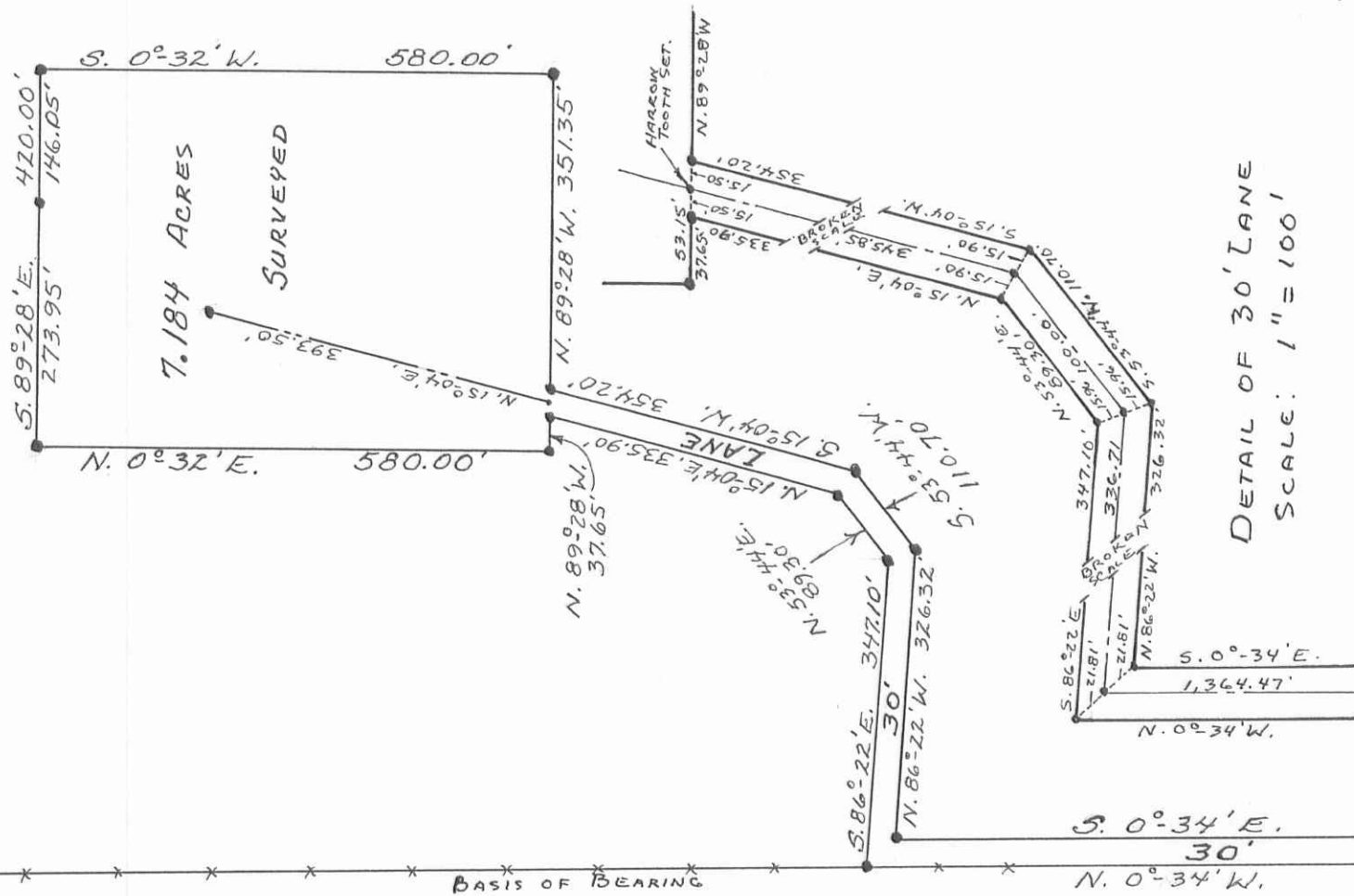


DANIEL YODER, JR. ETUX  
 VOL. 314 P. 80 (3-22-1967)  
 PER. PAR. 19-135-00-00-128  
 168.25 AC.




HOWARD ALCOTT ETUX  
 VOL. 362 P. 287 (2-18-1976)  
 PER. PAR. No. 19-135-00-00-129  
 20.00 AC.

SECTION 34 T.5 R.13  
 SECTION 4 T.4 R.13

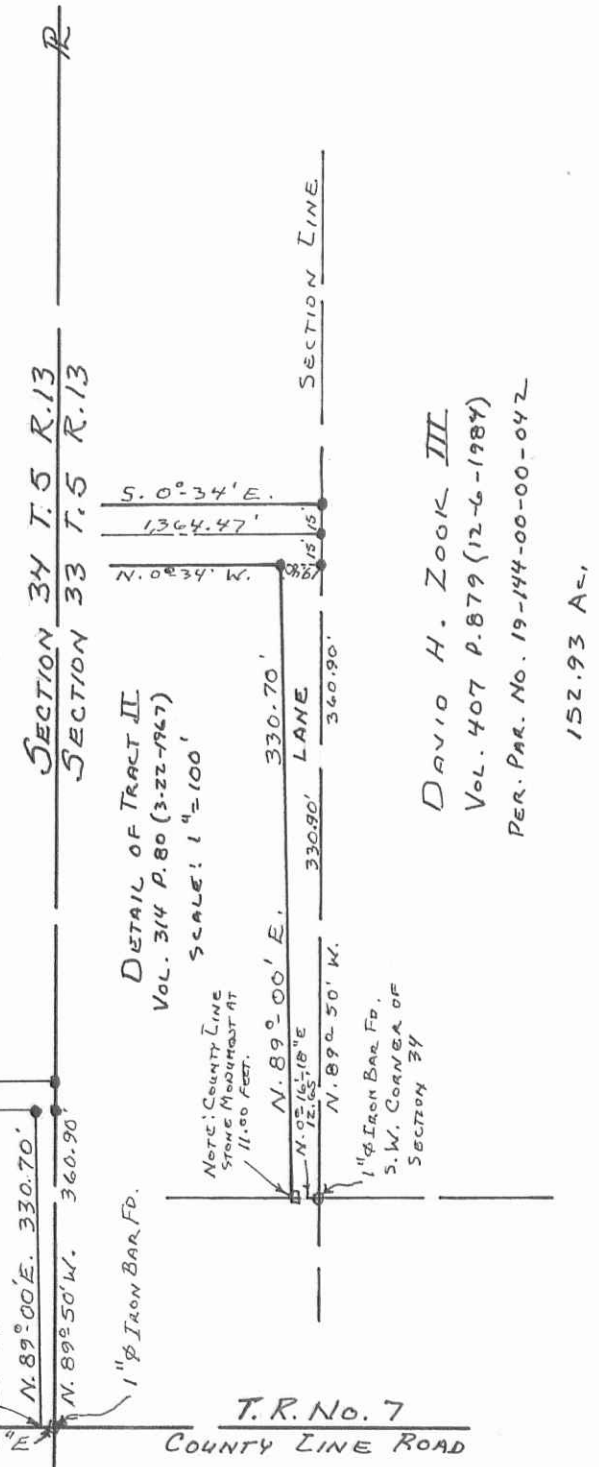
PER. PAR. No. 19-135-00-00-130  
 71.02 AC.

Daniel E. Gilbert  
 DANIEL E. GILBERT, P.S.,  
 REG. SUR. NO. 5402  
 400 N. PARK ST.  
 BELLEFONTAINE, OHIO 43311



INDEXED ON MAP  
 7661

NOTE: 5/8" X 30" REBARS SET AT ALL CORNERS UNLESS OTHERWISE NOTED.



DETAIL OF TRACT II  
 VOL. 314 P. 80 (3-22-1967)  
 SCALE: 1"=100'

DAVID H. ZOOK III  
 VOL. 407 P. 879 (12-6-1984)  
 PER. PAR. No. 19-144-00-00-042  
 152.93 AC.

YODER SURVEY SECTION 34 T.5 R.13 BMRS, LIBERTY TOWNSHIP LOGAN COUNTY, OHIO	
SCALE: 1"=200'	APPROVED BY: DEG
DATE: 8-5-1987	REVISED:
DRAWING NUMBER 087-022	

S-736