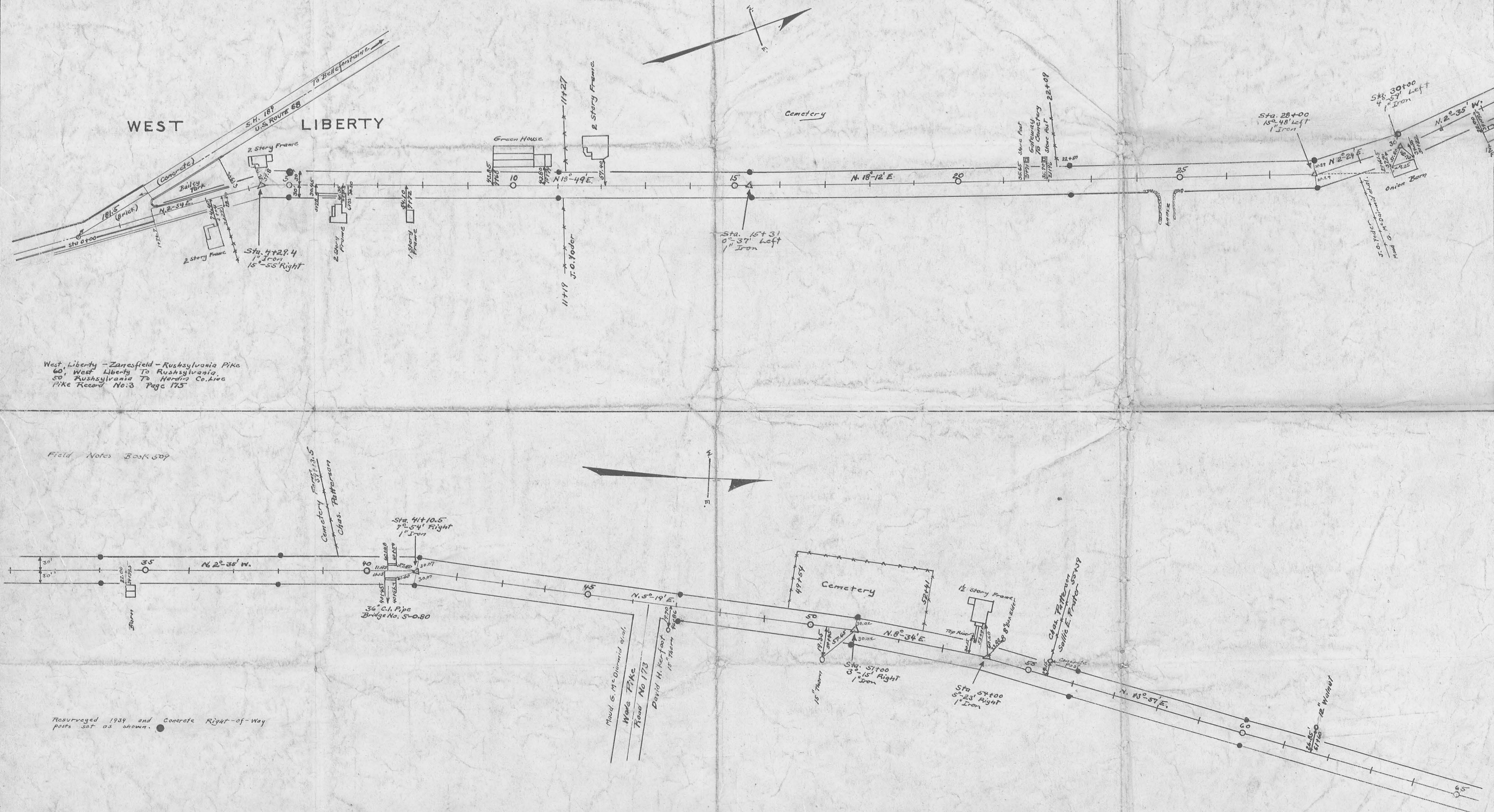


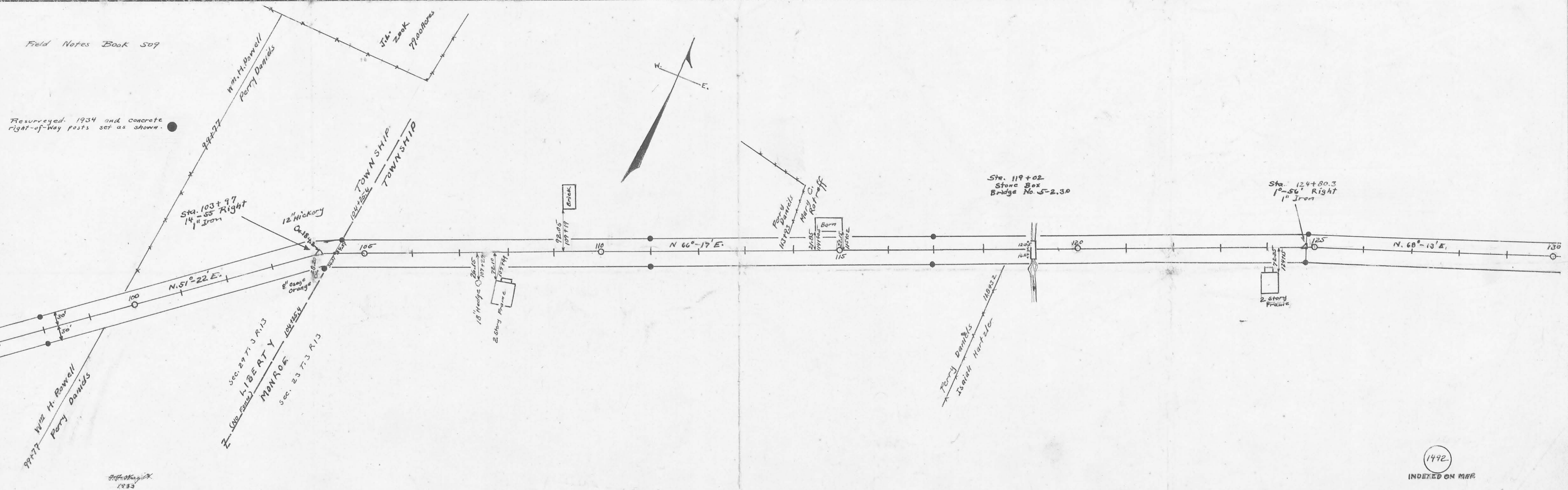
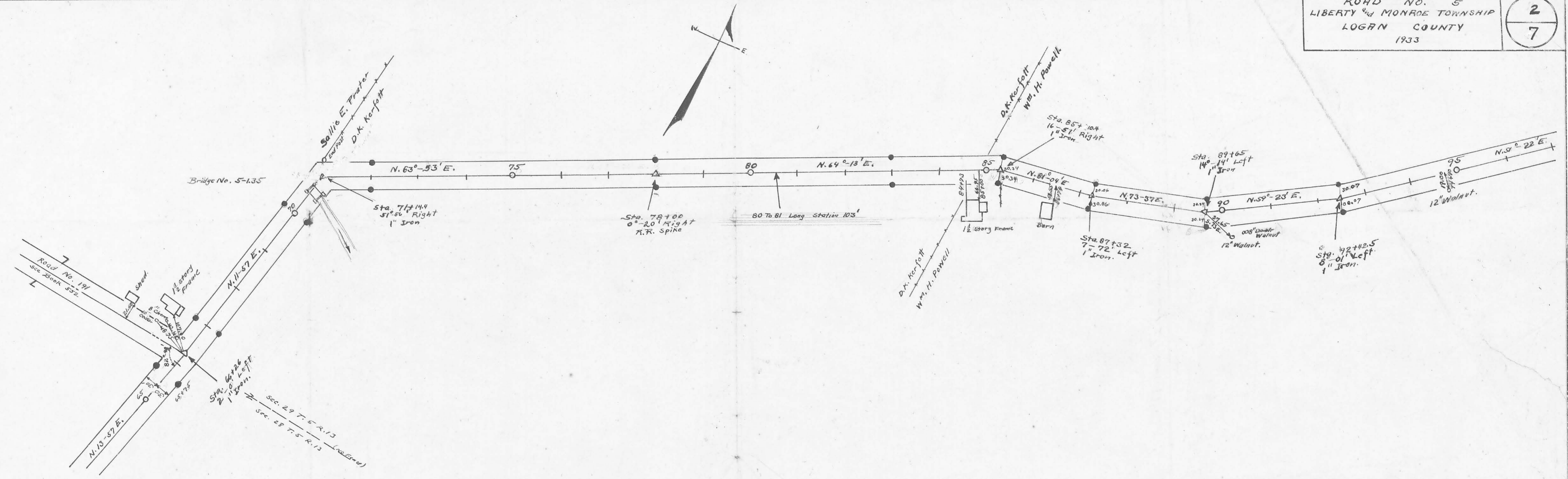
ROAD 5
 WEST LIBERTY TO ZANESFIELD



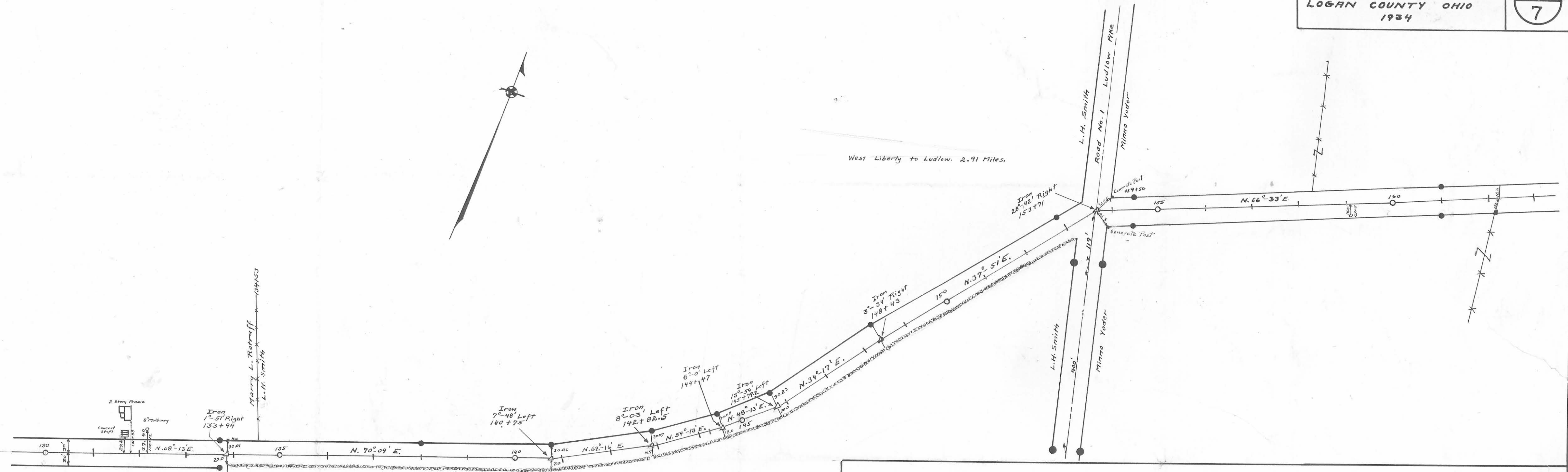
West Liberty - Zanesfield - Rushsylvania Pike
 60' West Liberty To Rushsylvania
 50' Rushsylvania To Herd Co. Line
 Pike Record No. 3 Page 175

Field Notes Book 509

Resurveyed 1934 and Concrete Right-of-Way
 posts set as shown.

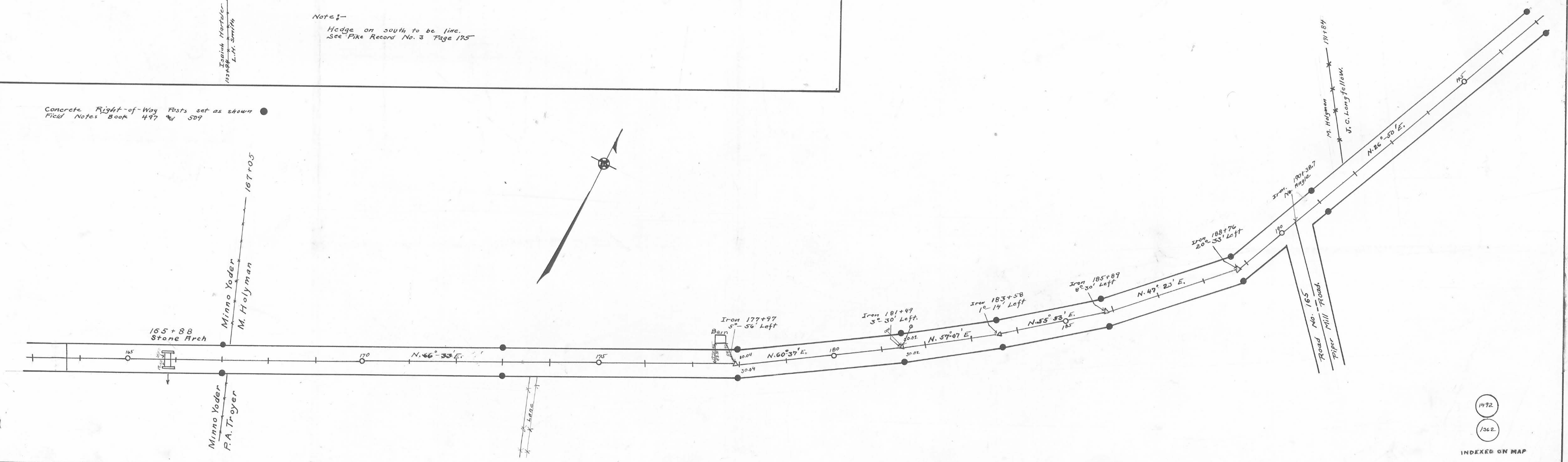


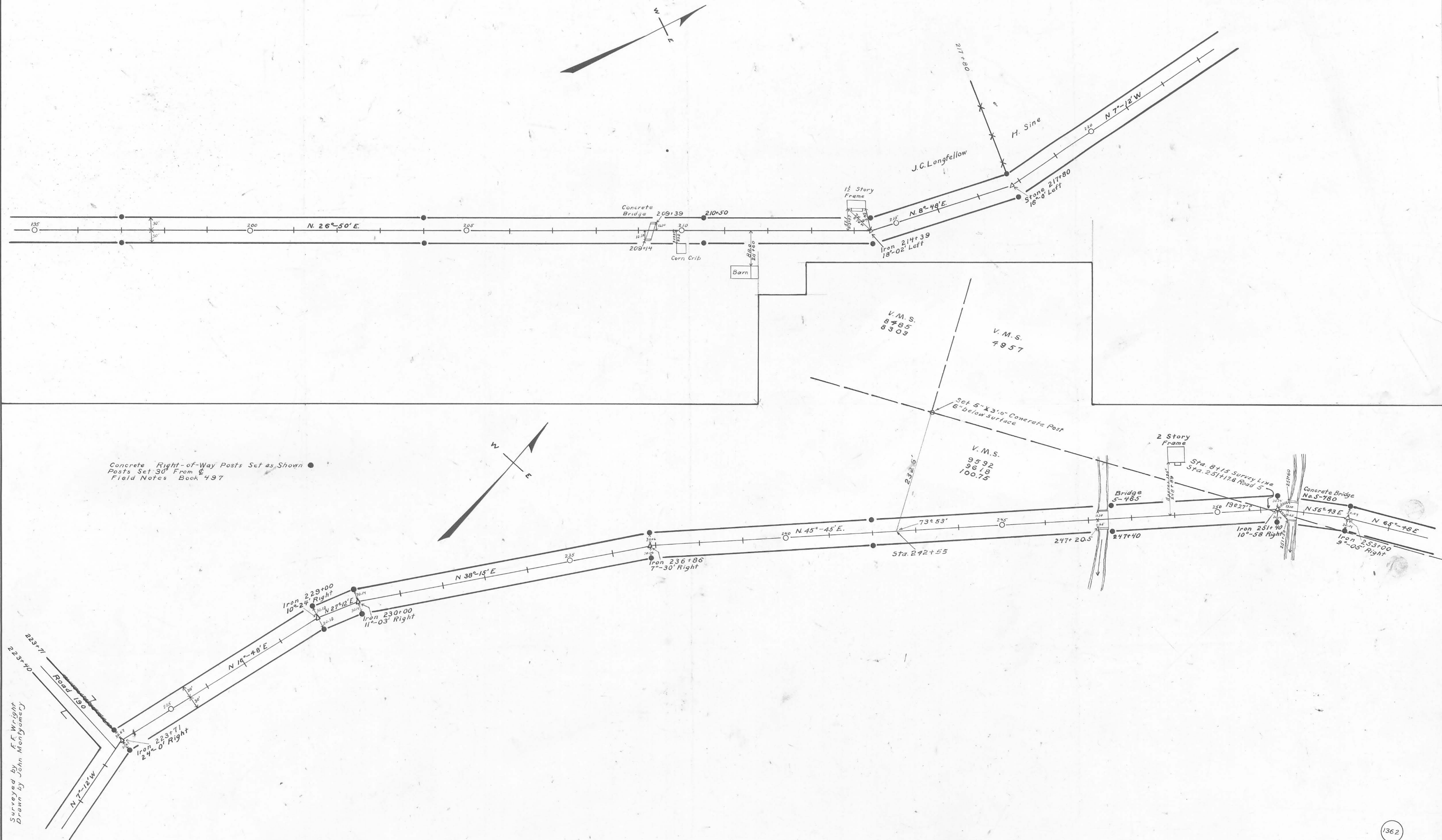
West Liberty to Ludlow 2.91 Miles.

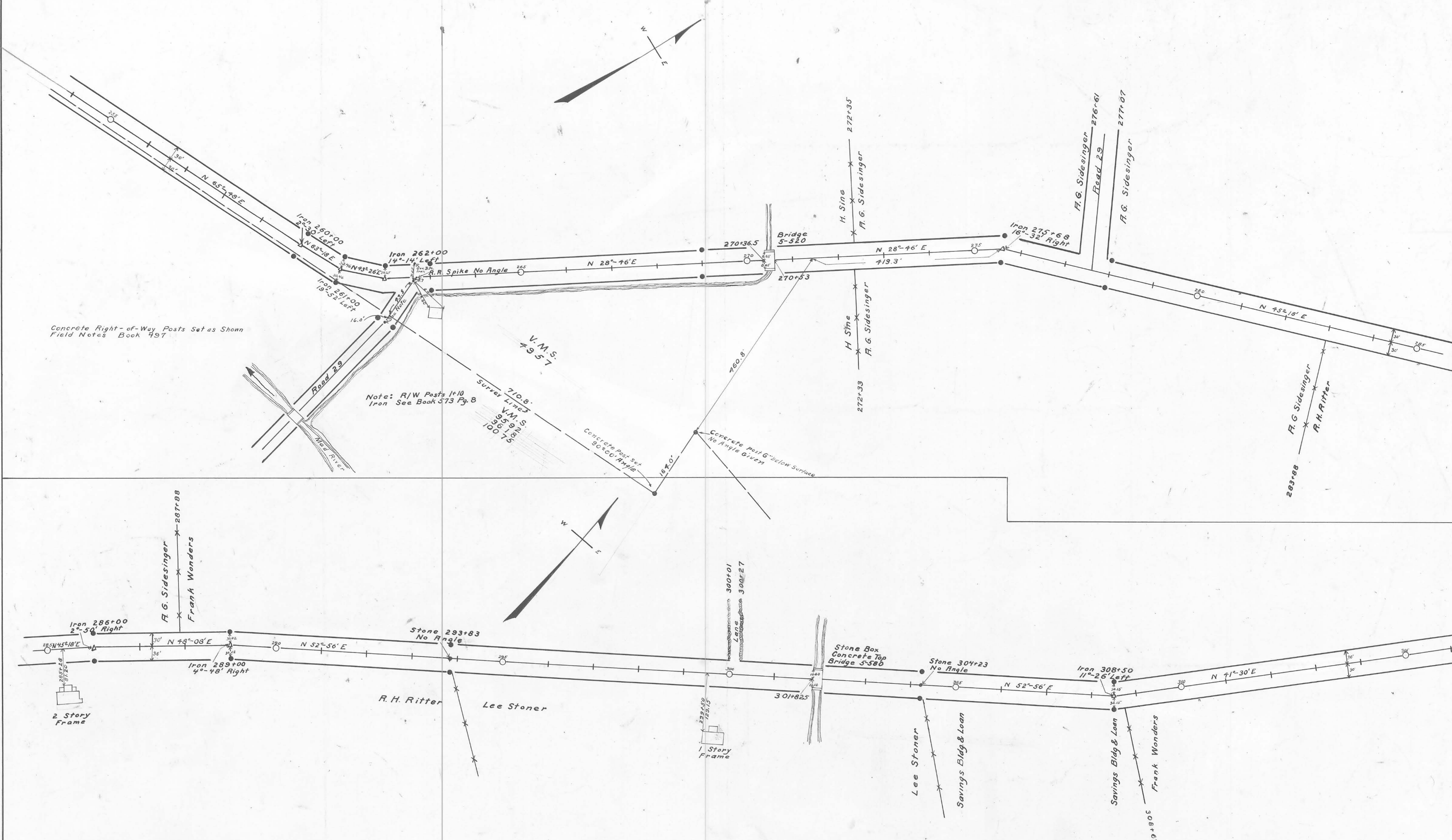


Note:-
Hedge on south to be line.
See Pike Record No. 3 Page 175

Concrete Right-of-Way Posts set as shown
Field Notes Book 497 pg 509





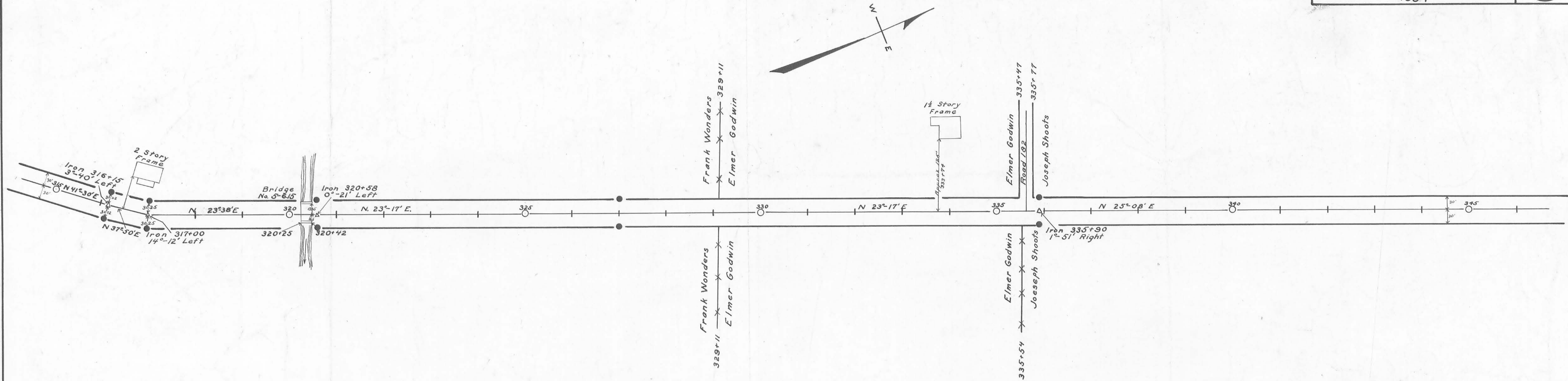


Concrete Right-of-Way Posts Set as Shown
 Field Notes Book 497

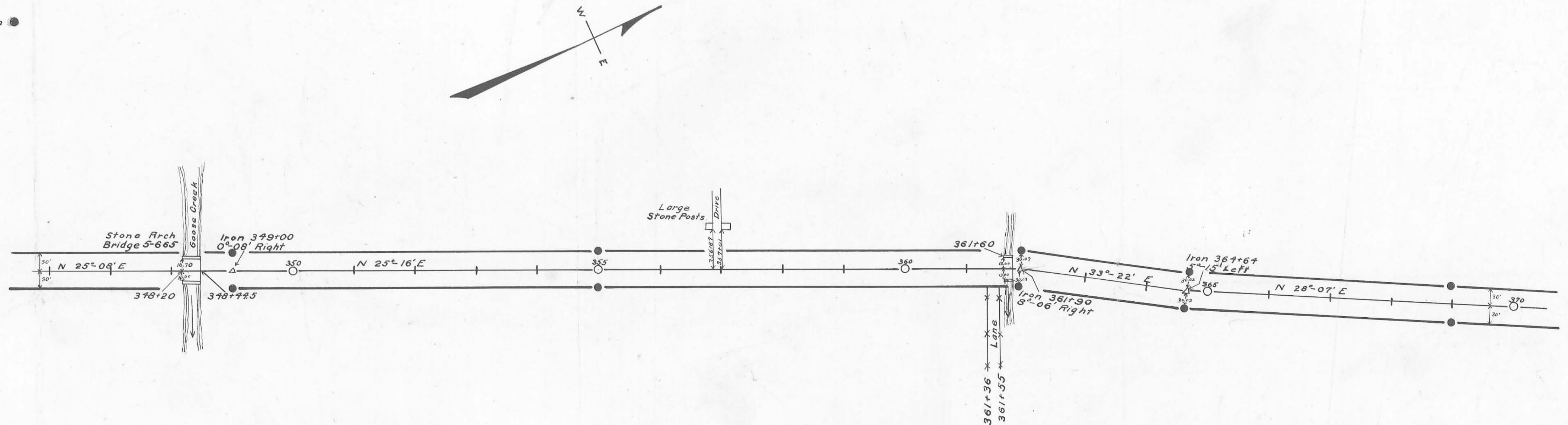
Note: R/W Posts 1+10
 Iron See Book 573 Pg. 8

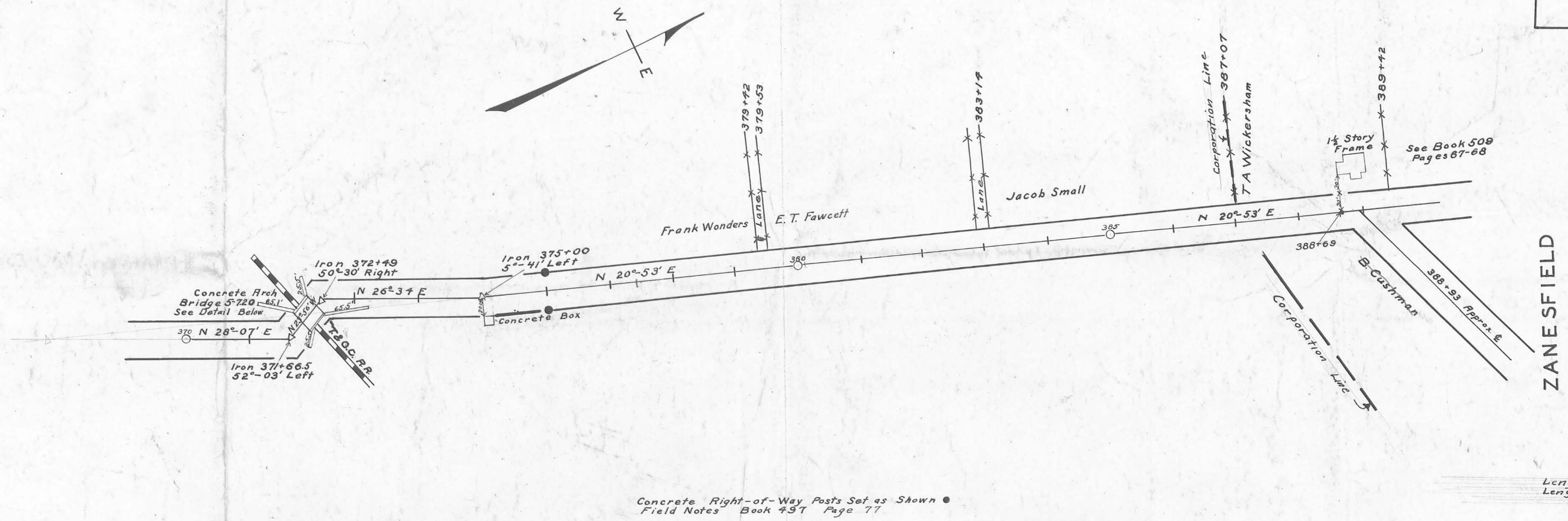
Survey Line
 710.8
 V.M.S.
 95.92
 96.75
 100.75

Surveyed by F.F. Wright
 Drawn by John Montgomery



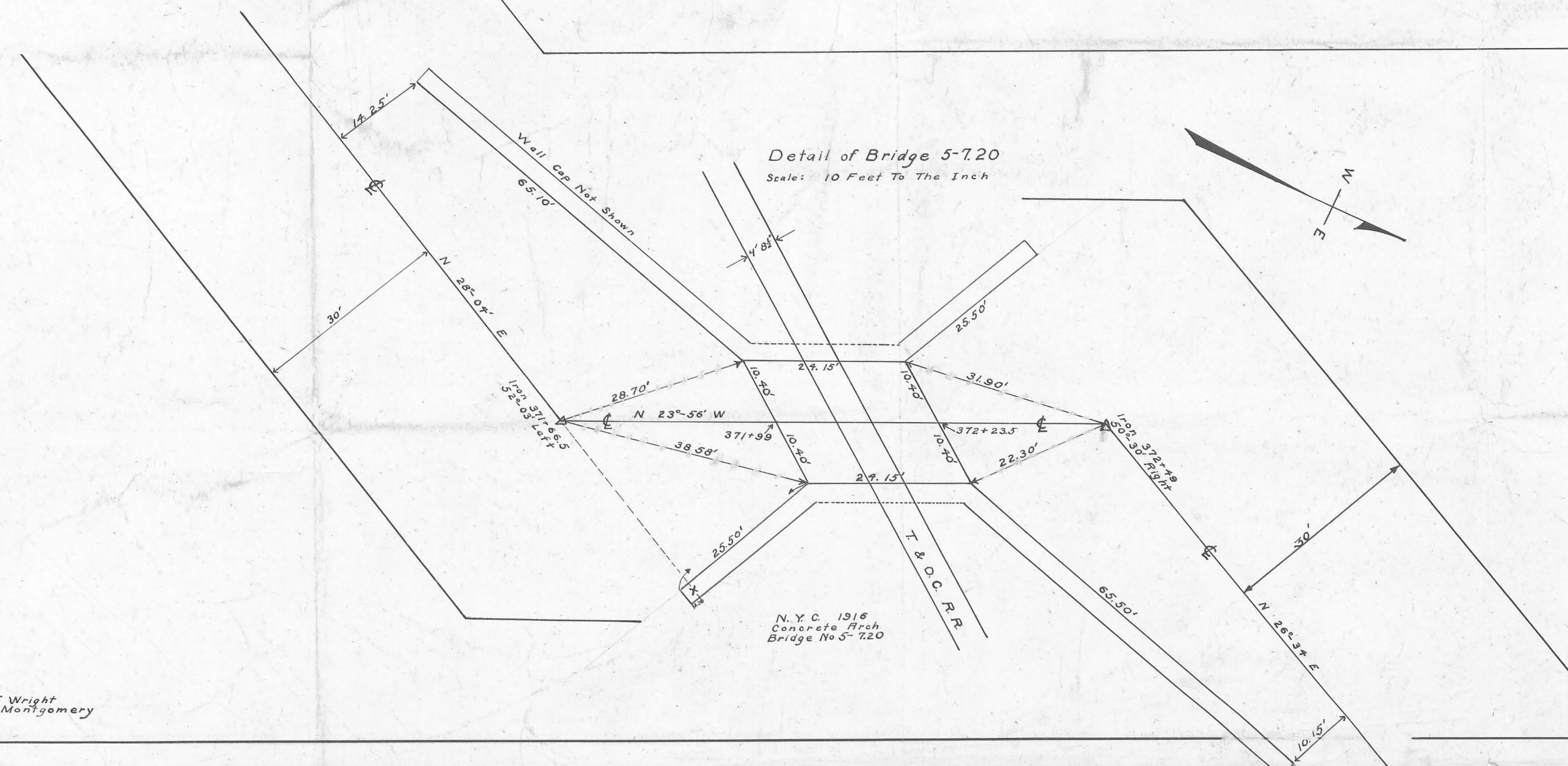
Concrete Right-of-Way Posts Set as Shown
Field Notes Book 497 Page 75





Concrete Right-of-Way Posts Set as Shown •
Field Notes Book 457 Page 77

Length 388.69 Feet
Length 7.36 Miles



Surveyed by F.F. Wright
Drawn by John Montgomery