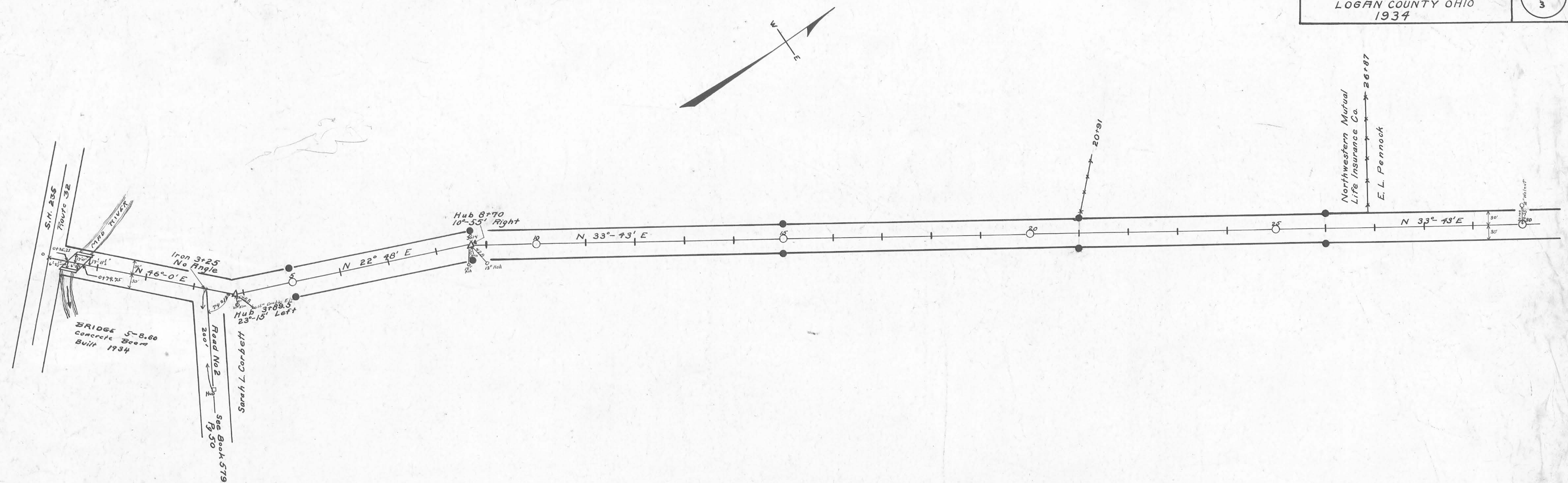
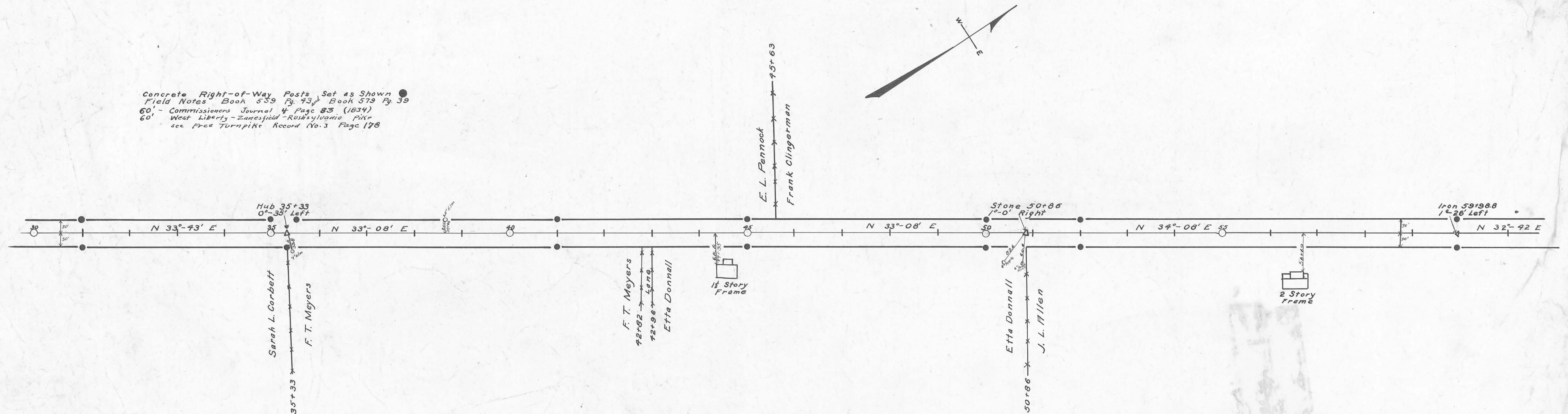


ROAD 5
ROUTE 32 TO ROUTE 47



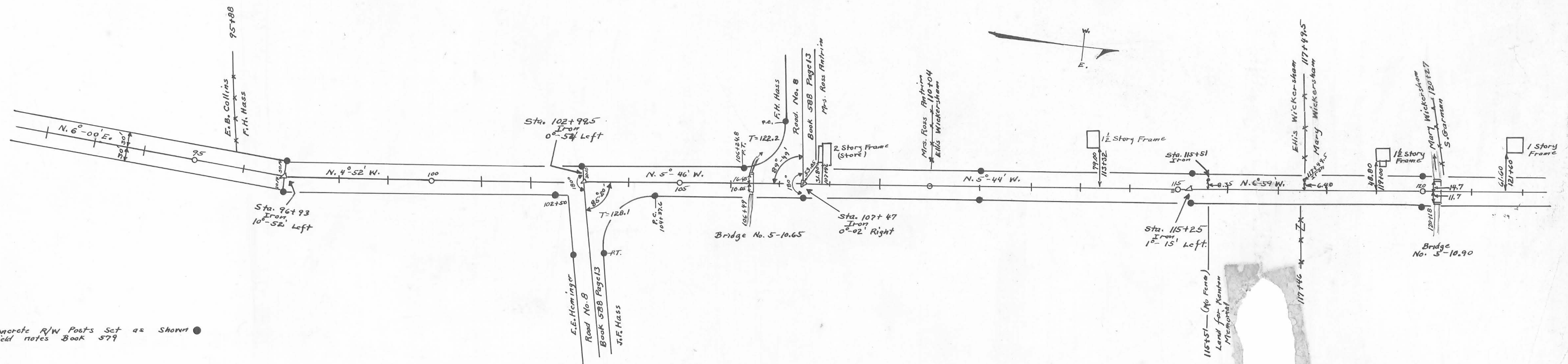
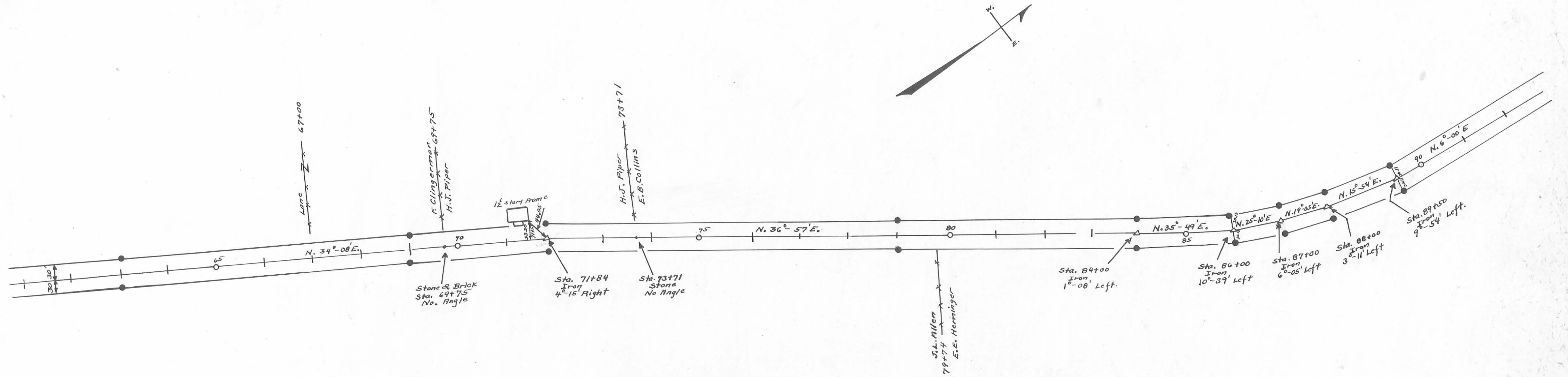
Concrete Right-of-Way Posts Set as Shown
Field Notes Book 539 Pg. 43, Book 579 Pg. 39
60' - Commissioners Journal 4, Page 83 (1834)
60' - West Liberty-Zanesfield-Russylvania Pike
see Free Turnpike Record No. 3 Page 178



Surveyed by F.F. Wright
Drawn by John Montgomery

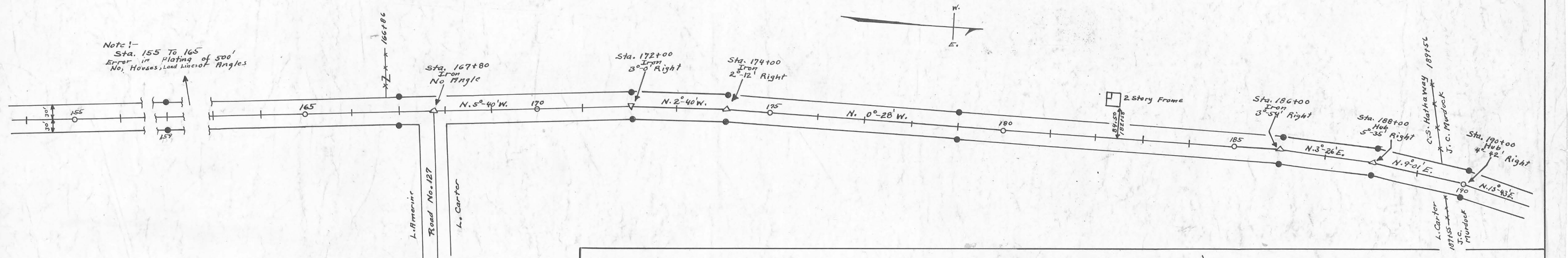
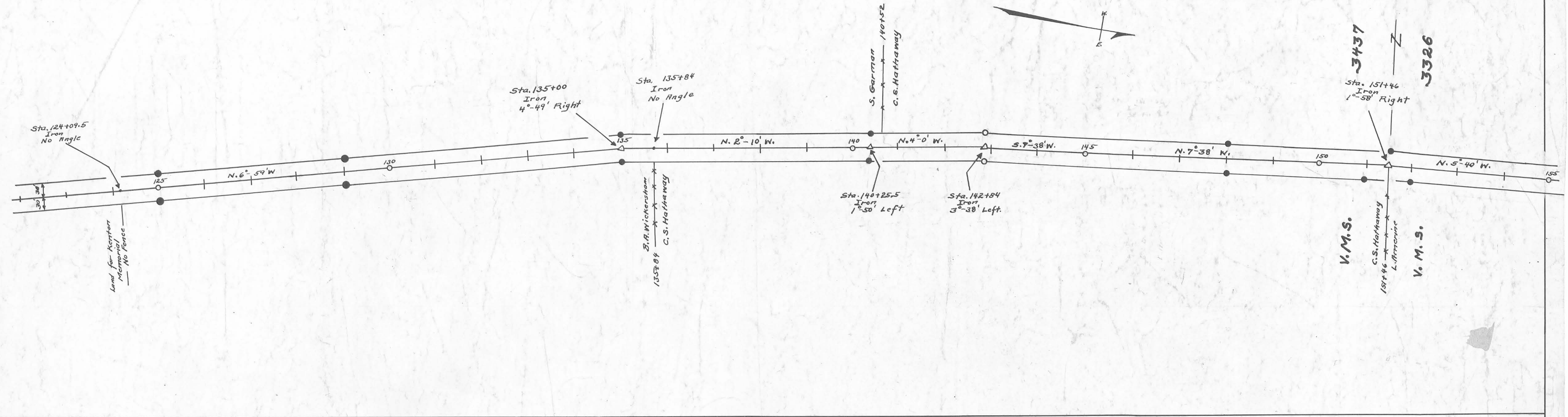
X-5B

X-5B



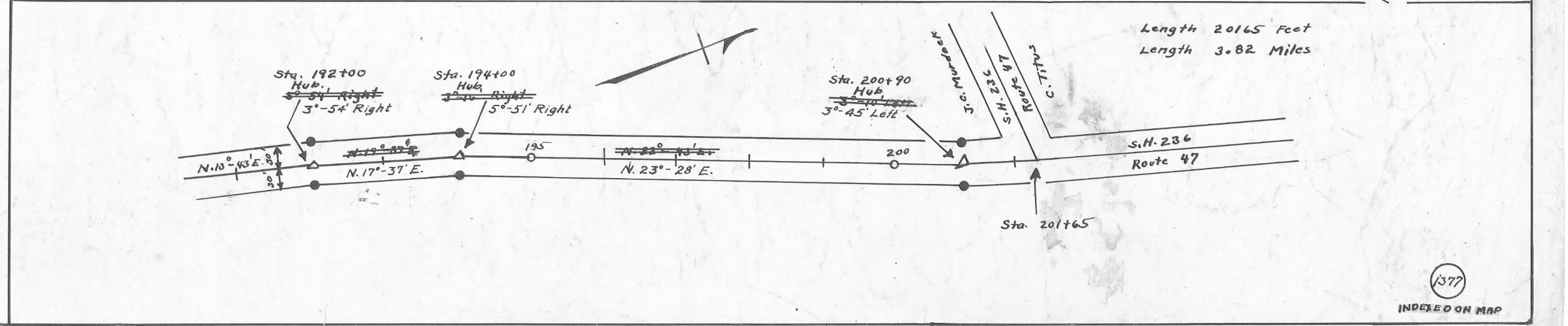
Concrete R/W Posts Set as Shown
Field notes Book 579

Surveyed By F.F. Wright 1934
Drawn By F.F. Wright 1936



Note:-
Sta. 155 To 165
Error in Platting of 500'
No. Houses, Land Lines or Angles

Concrete R/W Posts set as shown
Field notes Logan County Surveyor's
Book No. 579



Length 20165 Feet
Length 3.82 Miles

Surveyed by F.F. Wright 1934
Drawn by F.F. Wright 1936