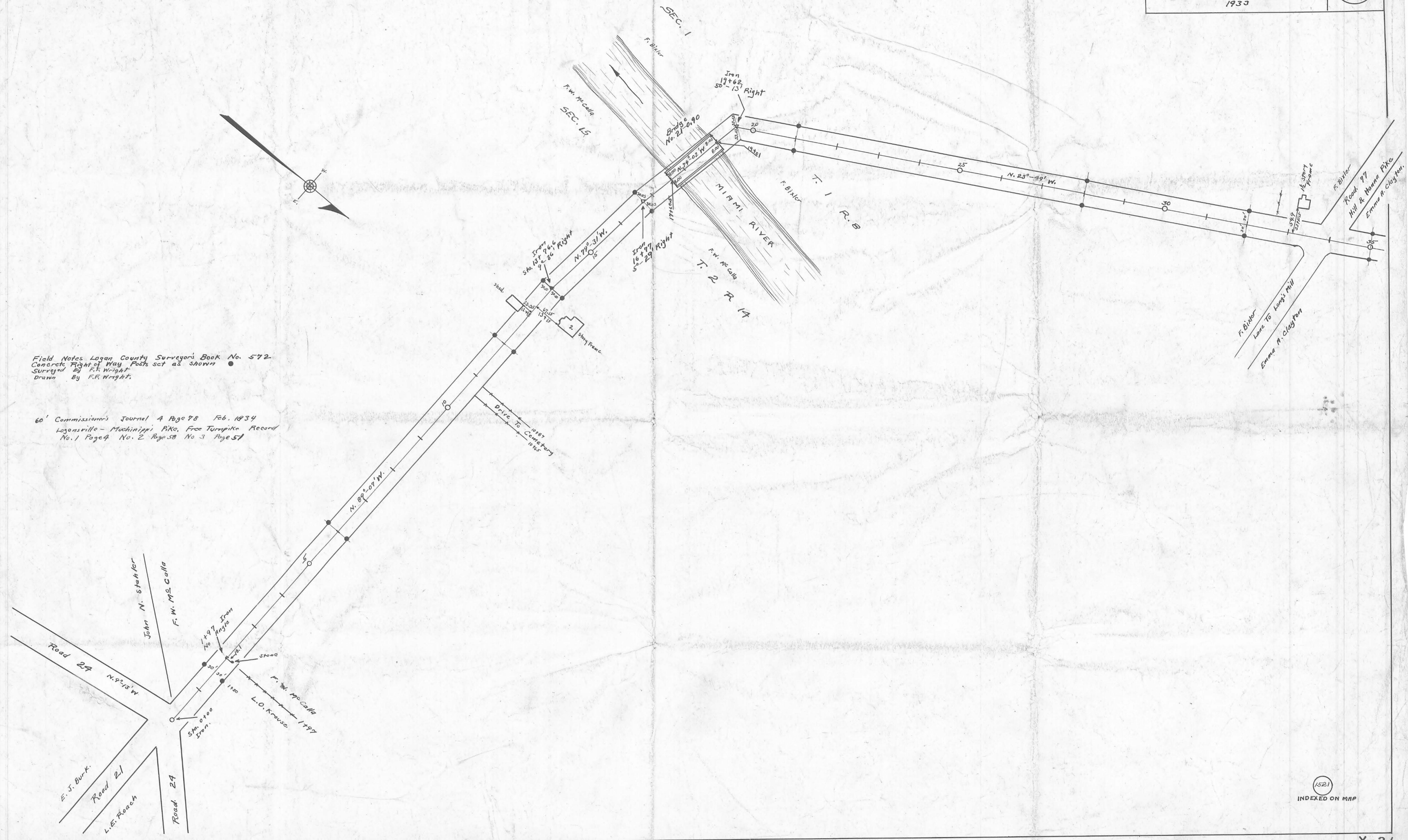


ROAD 21

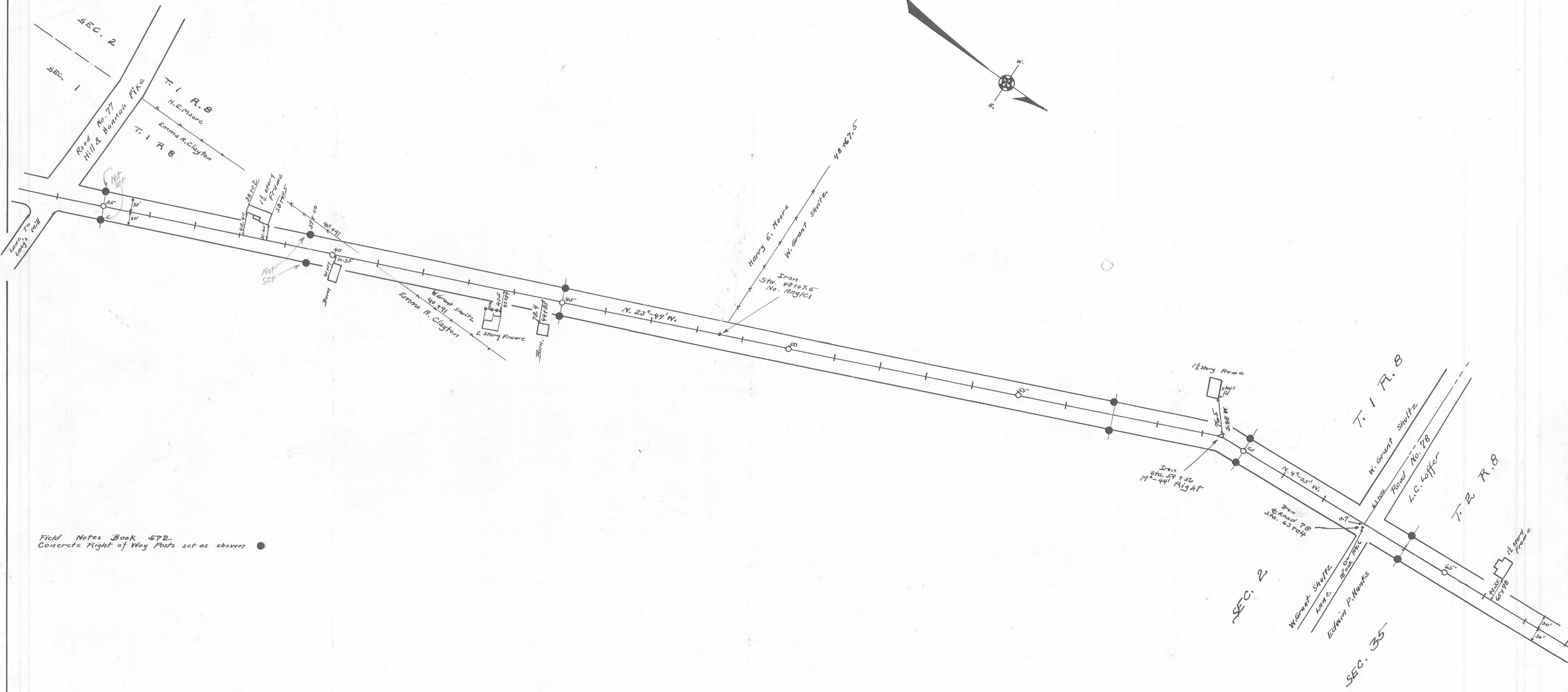
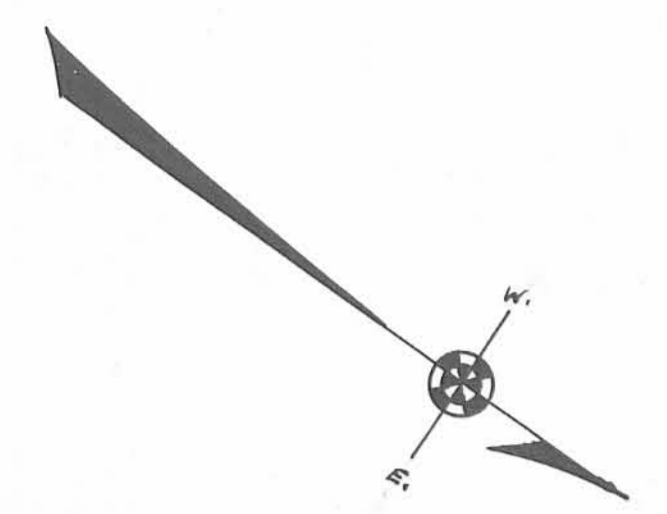
Field Notes Logan County Surveyor's Book No. 572
 Concrete Right of Way Posts set as shown
 Surveyed by F.F. Wright
 Drawn by F.F. Wright

60' Commissioner's Journal 4 Page 98 Feb. 1834
 Logansville - Mochinippi Pike, Free Turnpike Record
 No. 1 Page 4 No. 2 Page 58 No. 3 Page 51



X-21

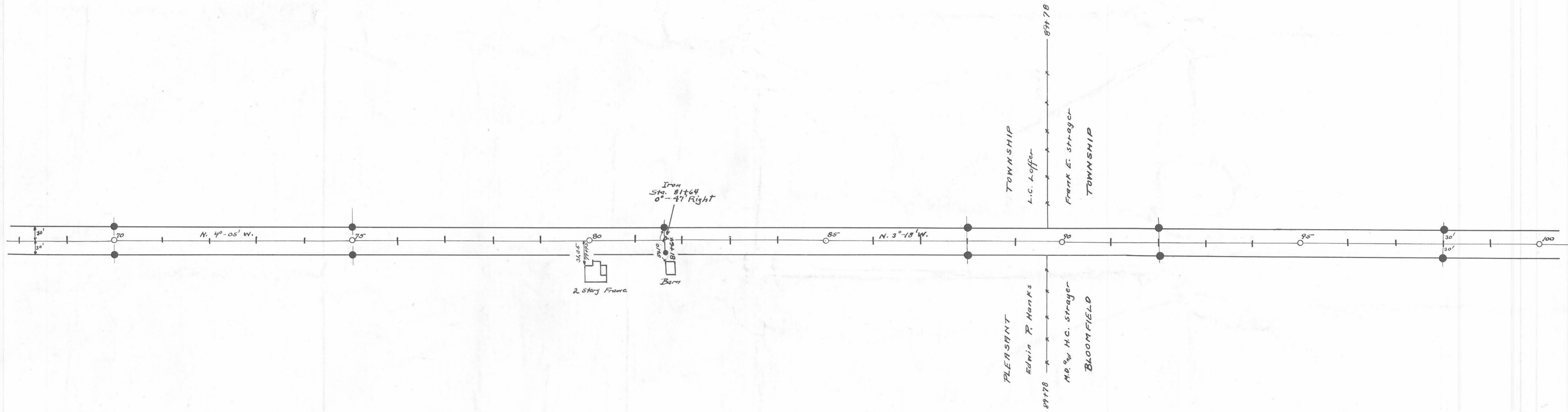

X-21



Field Notes Book 572
 Concrete Right of Way Posts set as shown ●

Surveyed by C.H. W. [unclear]
 Drawn by C.H. W. [unclear]

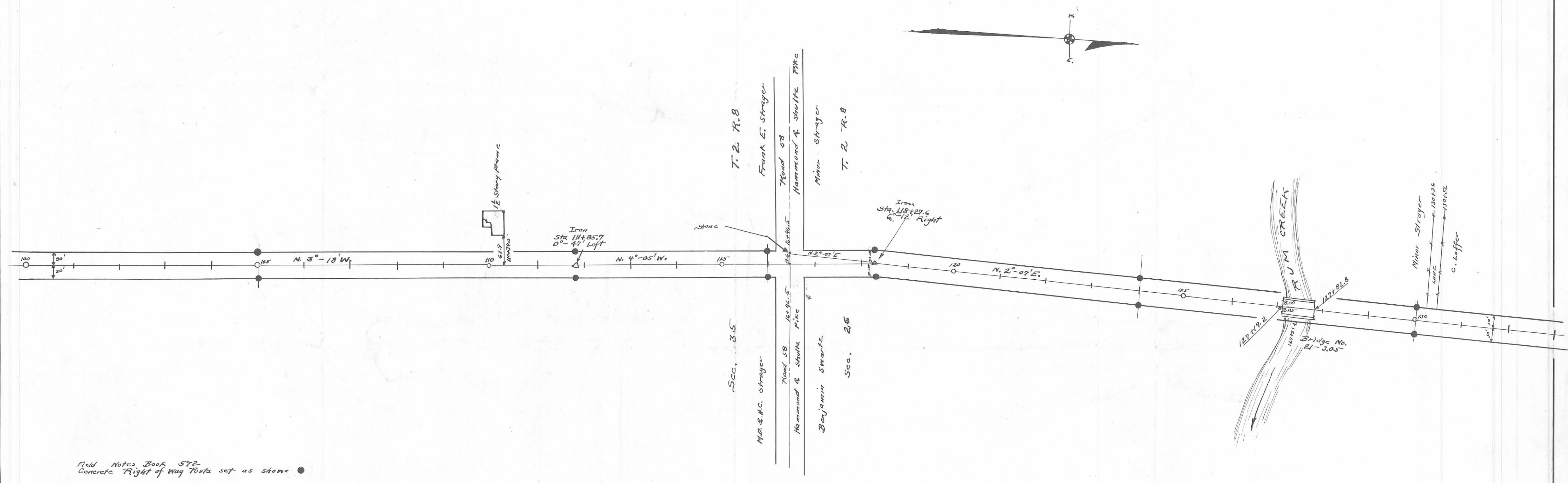
(1521)
 INDEXED ON MAP



Field Notes Book 572
 Concrete Right of Way Posts set as shown ●

Surveyed by [Signature]
 Drawn by [Signature]

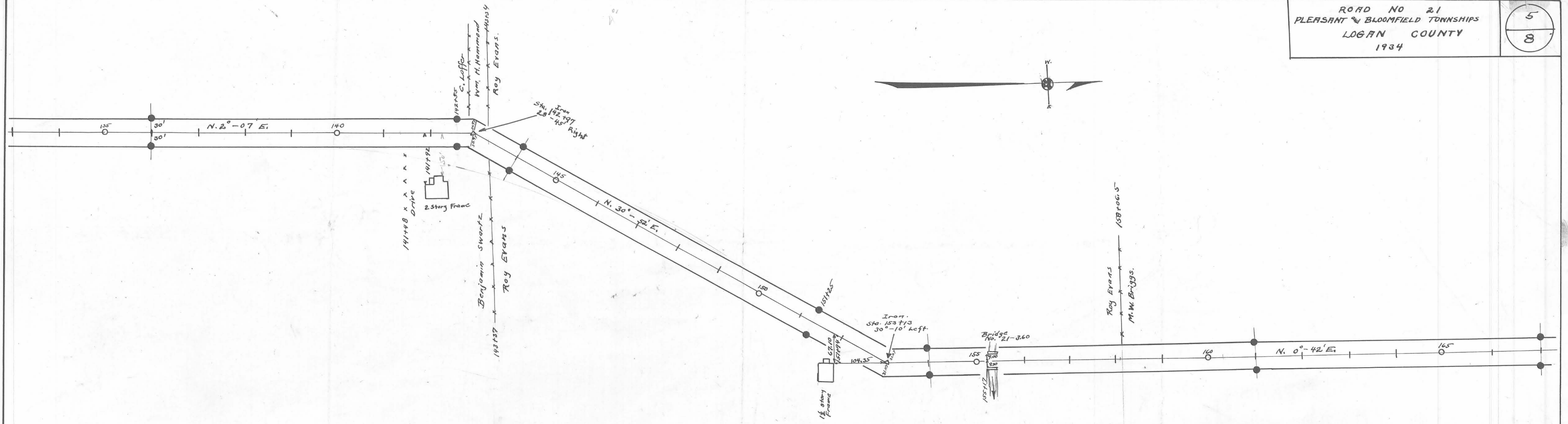
1521
 INDEXED ON MAP



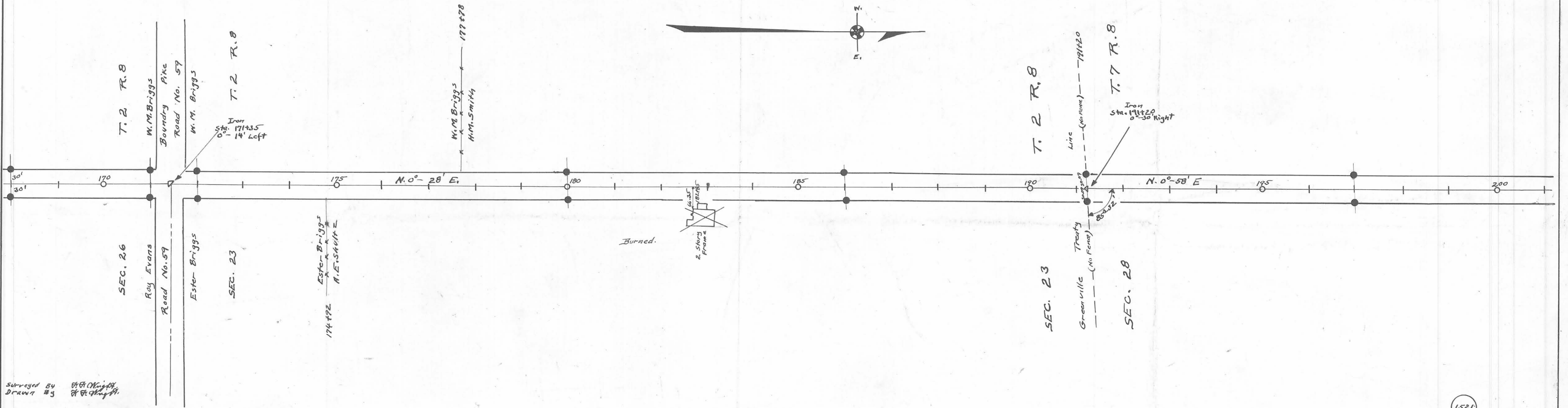

Field Notes Book 572
 Concrete Right of Way Posts set as shown ●

Surveyed by R. E. WRIGHT
 Drawn by R. E. WRIGHT

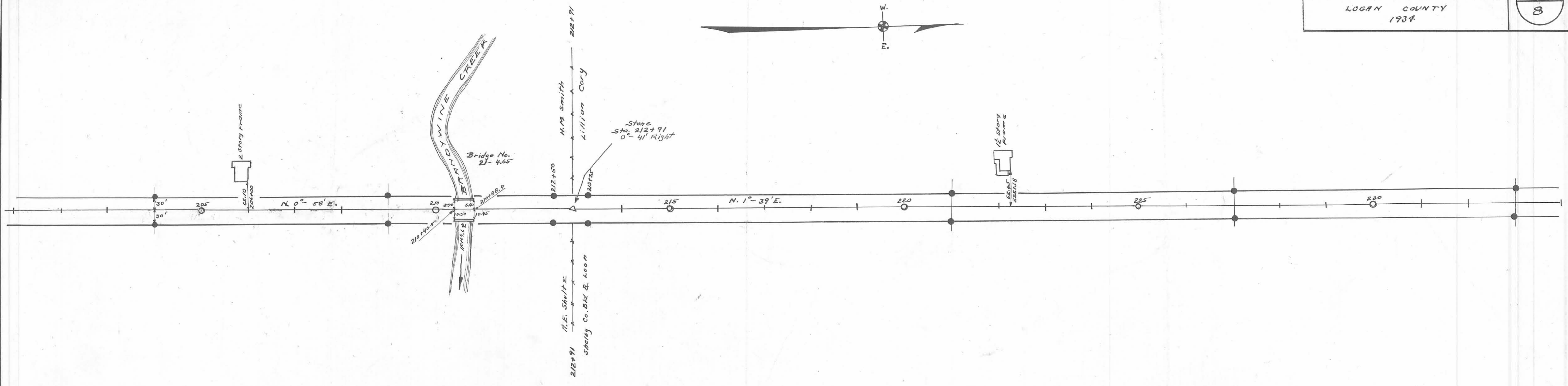
INDEXED ON MAP



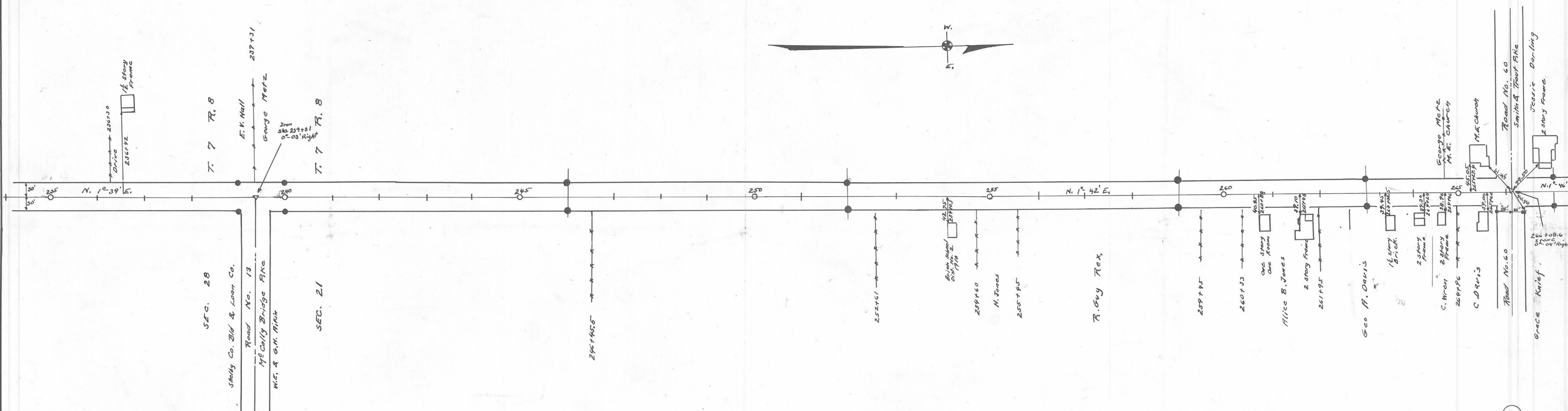
Field notes Book 572
Concrete Right of Way Posts set as shown



Surveyed by G.H. O'Leary
Drawn by G.H. O'Leary

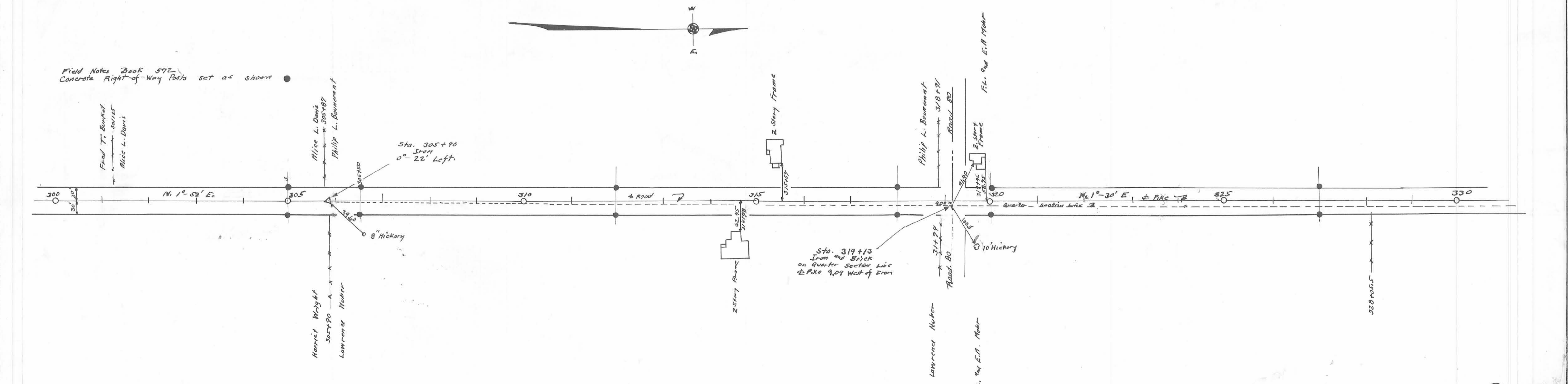
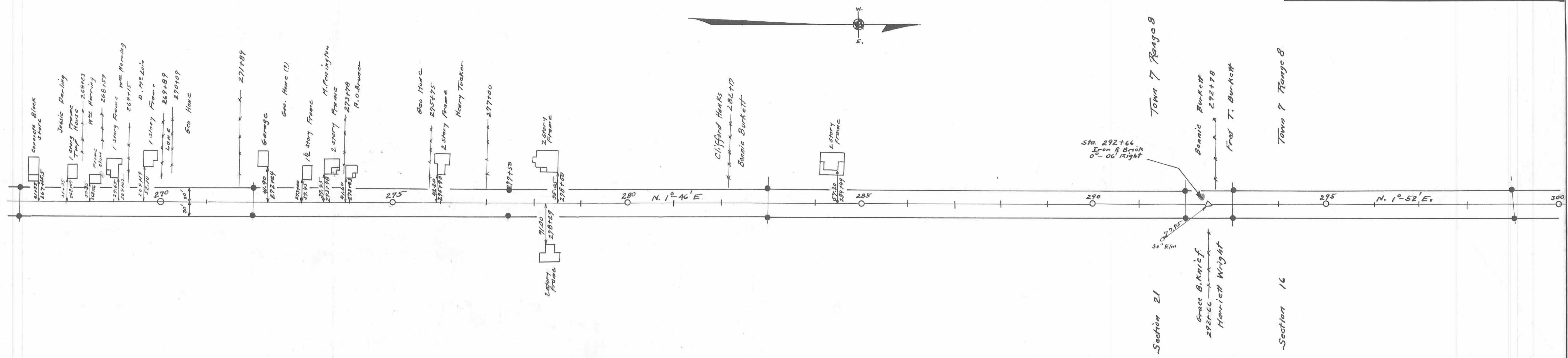


Field Notes Book 572
Concrete Right of Way Posts set as shown



Surveyed By G.B. Knight
Drawn By G.B. Knight


(521)
INDEXED ON MAP



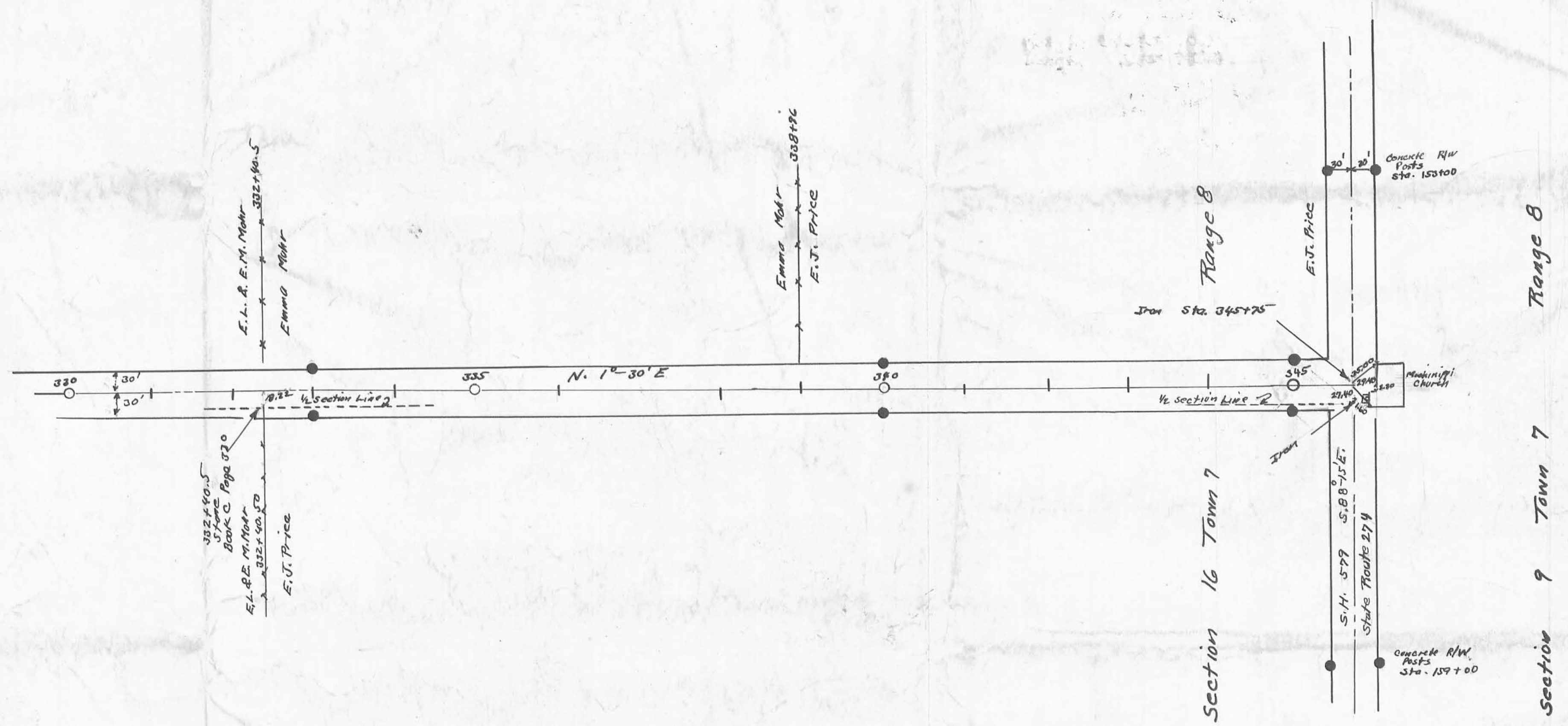
Field Notes Book 572
Concrete Right-of-Way Posts set as shown

Surveyed by J. W. ...
Drawn by E. B. ...

(1521)
INDEXED ON MAP



Length 34575 Feet
 Length 6.55 Miles



Field Notes Book 572
 Concrete R/W Posts as shown ●

Surveyed By [Signature]
 Drawn By [Signature]

(132)
 INDEXED ON MAP