

EASEMENT FOR HIGHWAY PURPOSES

KNOW ALL MEN BY THESE PRESENTS:
That We, The Undersigned, the Grantors, for and in consideration of the sum of One Dollar (\$1.00) and for other good and valuable considerations paid by the County of Logan, the Grantee, the receipt whereof is hereby acknowledged, do hereby grant, bargain, sell, convey and release to the said Grantee, its successors and assigns forever, a perpetual easement and right-of-way for public highway and road purposes, clear of all obstructions which interfere with the improvement and/or maintenance of the highway, in, upon and over the lands shown on this map.

TO HAVE AND TO HOLD said easement and right-of-way unto the Grantee, its successors and assigns forever.

And the said Grantors, for themselves and their heirs, executors, and administrators, hereby covenant with the said Grantee, its successors and assigns that they are the true and lawful owners of said premises, and are lawfully seized of the same in fee simple, and have good right and full power, to grant, bargain, sell, convey and release the same in manner aforesaid, and that the same are free and clear from all liens and encumbrances whatsoever, and that they will warrant and defend the same against all claims of all persons whomsoever.

And for the consideration aforesaid we hereby relinquish to said Grantee, its successors and assigns, all right and expectancy of Dower in the above described premises.

IN WITNESS WHEREOF WE, the undersigned Grantors, have hereunto set our hands, the _____ day of _____ in the year of our

Lord one thousand nine hundred and thirty _____

Signed and sealed in the presence of:

1. *Grace A. Makemson*
2. *Estelle B. Makemson*
3. *Jennie M. Huber*
4. _____
5. _____

STATE OF OHIO }
LOGAN COUNTY }

Before me a County Engineer in and for said County and State, personally appeared the above named *Grace A. Makemson, Estelle B. Makemson, and Jennie M. Huber*

who acknowledged that they did sign the foregoing instrument and that the same is their free act and deed.

IN TESTIMONY WHEREOF I have hereunto set my hand and official seal at *Bellevue Line* this *22* day of *May*, A.D. 19*41*.
My Commission Expires _____

OFFICE OF THE LOGAN COUNTY ENGINEER

This plat has been approved as to ownership this *twenty-seventh* day of *April*, 19*41*.

This plat has been approved and accepted by me this *twenty-second* day of *May*, 19*41*.

Tax Map Draftsman

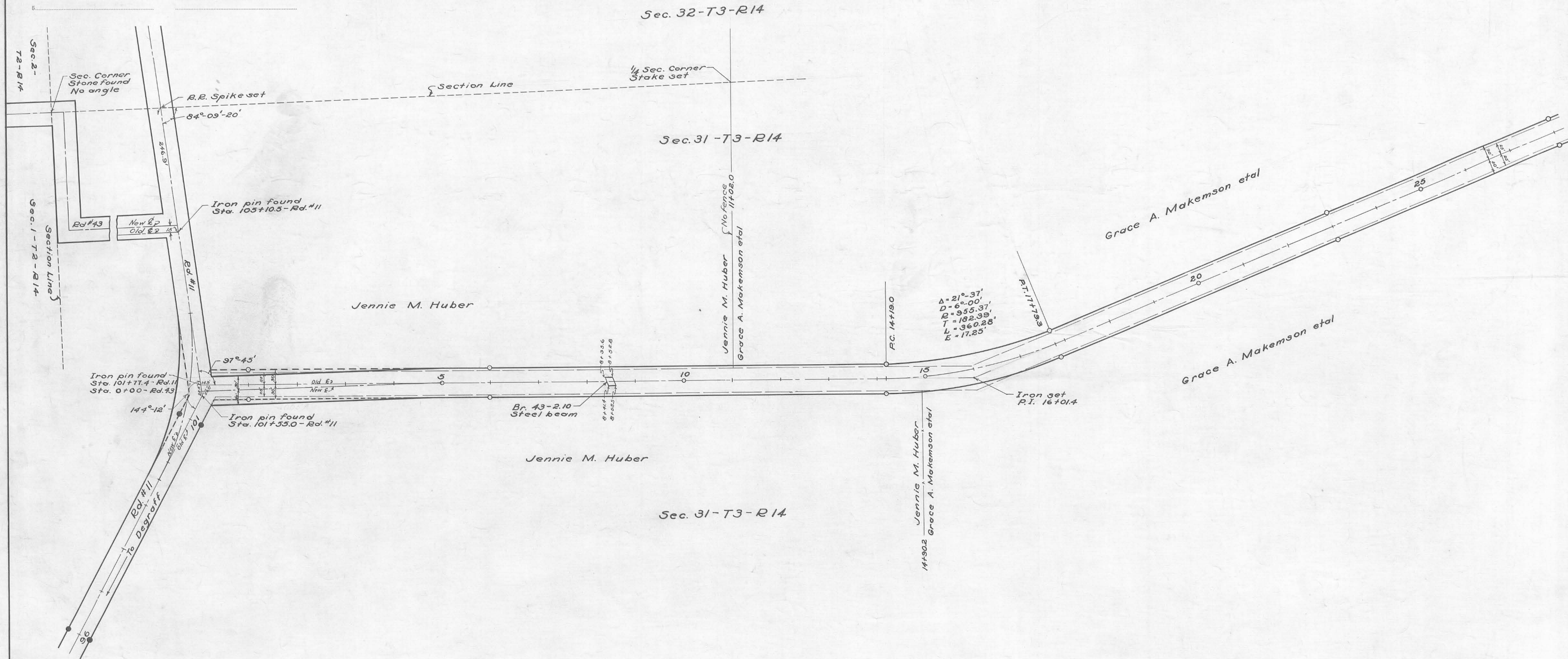
County Engineer

OFFICE OF THE LOGAN COUNTY COMMISSIONERS

This plat has been approved and accepted by us this _____ day of _____ 19*41*.

Board of County Commissioners

ROAD NO. 43



Scale: - 1" = 100'

- Existing R/W Line
- - - Proposed R/W Line
- o - R/W Monuments to be set
- - R/W Monuments Set

Surveyed by E. K. Core
Drawn by Carl E. Keyser
Field Book 649

EASEMENT FOR HIGHWAY PURPOSES
KNOW ALL MEN BY THESE PRESENTS:
That We, The Undersigned, the Grantors, for and in consideration of the sum of One Dollar (\$1.00) and for other good and valuable considerations paid by the County of Logan, the Grantee, the receipt whereof is hereby acknowledged, do hereby grant, bargain, sell, convey and release to the said Grantee, its successors and assigns forever, a perpetual easement and right-of-way for public highway and road purposes, clear of all obstructions which interfere with the improvement and/or maintenance of the highway, in, upon and over the lands shown on this map.
TO HAVE AND TO HOLD said easement and right-of-way unto the Grantee, its successors and assigns forever.
And the said Grantors, for themselves and their heirs, executors, and administrators, hereby covenant with the said Grantee, its successors and assigns that they are the true and lawful owners of said premises, and are lawfully seized of the same in fee simple, and have good right and full power, to grant, bargain, sell, convey and release the same in manner aforesaid, and that the same are free and clear from all liens and encumbrances whatsoever, and that they will warrant and defend the same against all claims of all persons whomsoever.
And for the consideration aforesaid we hereby relinquish to said Grantee, its successors and assigns, all right and expectancy of Dower in the above described premises.
IN WITNESS WHEREOF WE, the undersigned Grantors, have hereunto set our hands, the _____ day of _____, 1941, in the year of our _____
Signed and sealed in the presence of:
_____ day of _____, 1941

STATE OF OHIO }
LOGAN COUNTY }
Before me a County Engineer in and for said County and State, personally appeared the above named Arthur M. Horn, Mildred F. Horn, Earl Dodson, Donna Dodson, Wm. Ralph Horn, Kizzie Horn, Anna L. Galladay, G.I. Galladay, Ben W. Pool, Minnie G. Pool, Charles Baughman, Ruth Baughman, Edith W. Pool, Allen W. Pool, Grace A. Makemson and Estella B. Makemson
who acknowledged that they did sign the foregoing instrument and that the same is their free act and deed.
IN TESTIMONY WHEREOF I have hereunto set my hand and official seal at Bellefontaine, this 22 day of May, A.D. 1941.
My Commission Expires _____

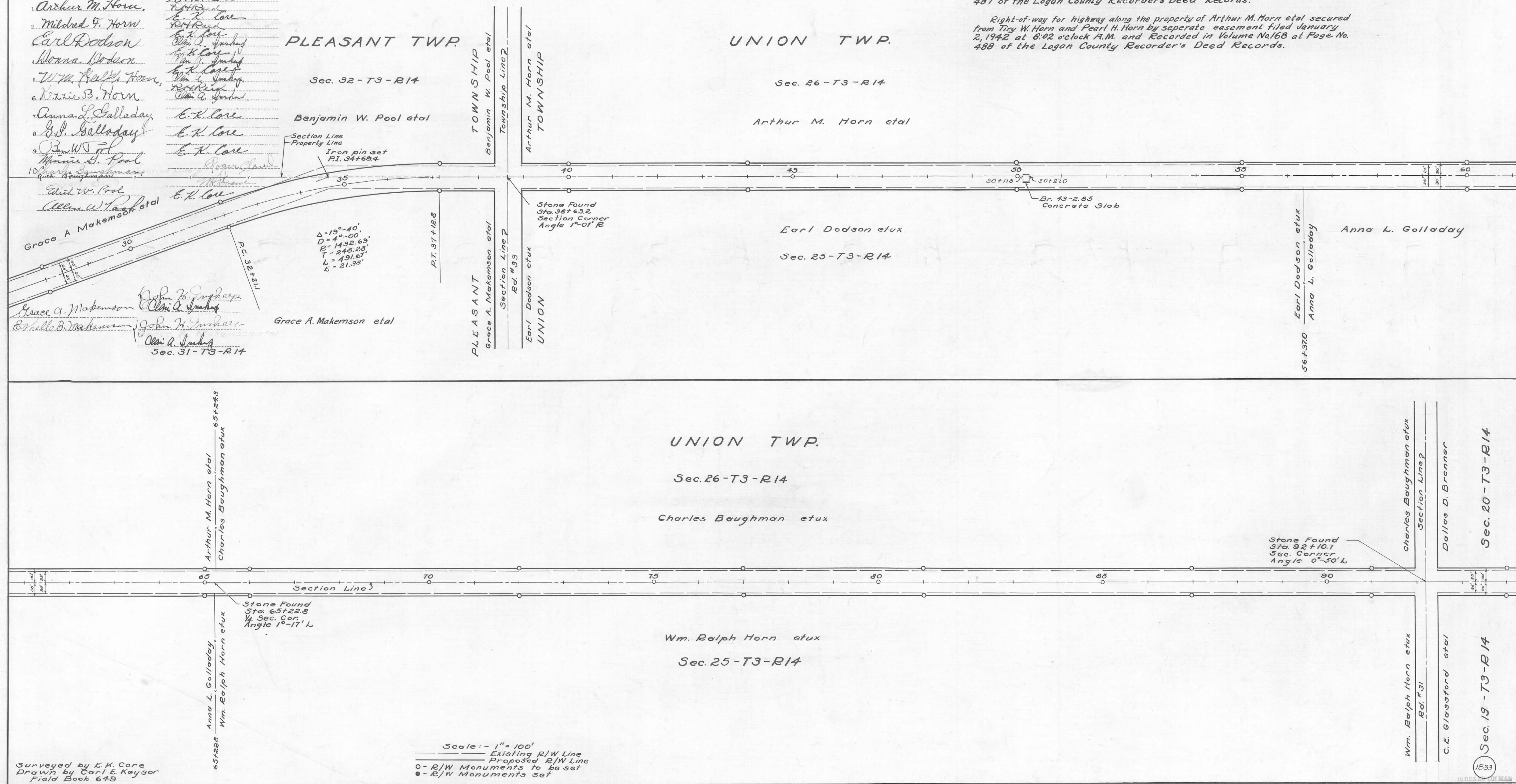
OFFICE OF THE LOGAN COUNTY ENGINEER
This plat has been approved as to ownership this twenty-seventh day of December, 1941.
Tax Map Draftsman
This plat has been approved and accepted by me this Twenty-second day of May, 1945.
County Engineer

OFFICE OF THE LOGAN COUNTY COMMISSIONERS
This plat has been approved and accepted by us this _____ day of _____, 19____.
Board of County Commissioners

Note:
Right-of-way for highway along the property of Arthur M. Horn et al secured from Bessie A. Goebel and John W. Goebel by separate easement filed January 2, 1942 at 8:00 o'clock A.M. and Recorded in Volume No. 168 at Page No. 487 of the Logan County Recorder's Deed Records.

Right-of-way for highway along the property of Arthur M. Horn et al secured from Tiry W. Horn and Pearl H. Horn by separate easement filed January 2, 1942 at 8:02 o'clock A.M. and Recorded in Volume No. 168 at Page No. 488 of the Logan County Recorder's Deed Records.

ROAD NO. 43



Surveyed by E.K. Core
Drawn by Carl E. Keyser
Field Book 649

Scale: 1" = 100'
— Existing R/W Line
— Proposed R/W Line
○ R/W Monuments to be set
● R/W Monuments set

X-43A

X-43A

EASEMENT FOR HIGHWAY PURPOSES
KNOW ALL MEN BY THESE PRESENTS: That W. The Grantors, for and in consideration of the sum of One Dollar (\$1.00) and for other good and valuable considerations paid by the County of Logan, the Grantee, the receipt whereof is hereby acknowledged, do hereby grant, bargain, sell, convey and release to the said Grantee, its successors and assigns forever, a perpetual easement and right-of-way for public highway and road purposes, clear of all obstructions which interfere with the improvement and/or maintenance of the highway, in, upon and over the lands shown on this map.
TO HAVE AND TO HOLD said easement and right-of-way unto the Grantee, its successors and assigns forever.
And the said Grantors, for themselves and their heirs, executors, and administrators, hereby covenant with the said Grantee, its successors and assigns that they are the true and lawful owners of said premises, and are lawfully seized of the same in fee simple, and have good right and full power, to grant, bargain, sell, convey and release the same in manner aforesaid, and that the same are free and clear from all liens and encumbrances whatsoever, and that they will warrant and defend the same against all claims of all persons whomsoever.
And for the consideration aforesaid we hereby relinquish to said Grantee, its successors and assigns, all right and expectancy of Dower in the above described premises.
IN WITNESS WHEREOF WE, the undersigned Grantors, have hereunto set our hands, the _____ day of _____ in the year of our Lord one thousand nine hundred and thirty _____.

STATE OF OHIO }
LOGAN COUNTY }
Before me a County Engineer in and for said County and State, personally appeared the above named Dallas D. Brenner, Cora D. Brenner, Dora C. Neal, Yelda Neal, Wm. Meranda, Mrs. Wm. Meranda and Luther Horn, Idelma Wickerham, Doris M. Wickerham, Ward Sweetland, M.L. Sweetland, Cora Sweetland and Anna Sweetland
who acknowledged that they did sign the foregoing instrument and that the same is their free act and deed.
IN TESTIMONY WHEREOF I have hereunto set my hand and official seal at Bellefontaine this 22 day of May, A.D. 1941.
My Commission Expires _____

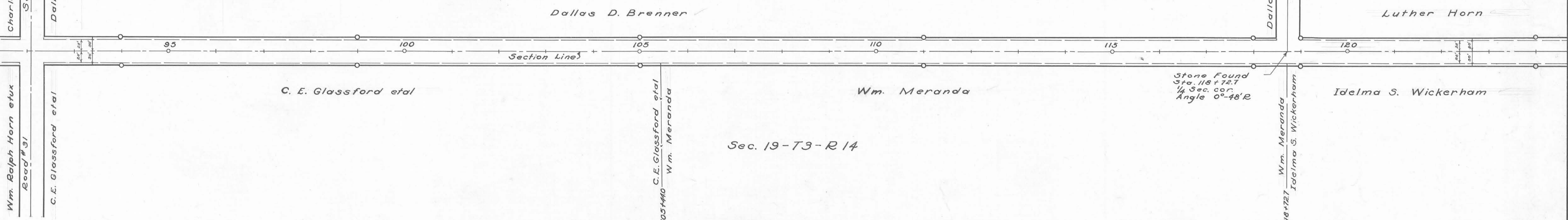
OFFICE OF THE LOGAN COUNTY ENGINEER
This plat has been approved as to ownership this _____ day of _____ 1941.
Tax Map Draftsman
This plat has been approved and accepted by me this _____ day of _____ 1941.
County Engineer

OFFICE OF THE LOGAN COUNTY COMMISSIONERS
This plat has been approved and accepted by us this _____ day of _____ 1941.
Board of County Commissioners

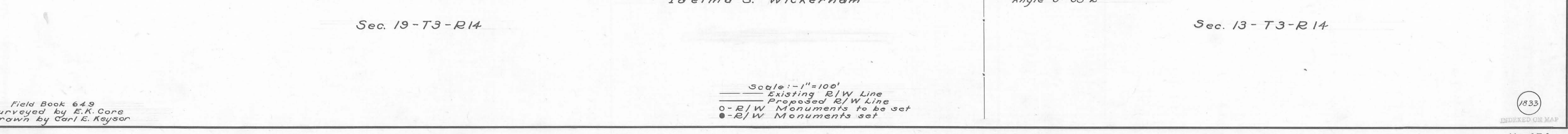
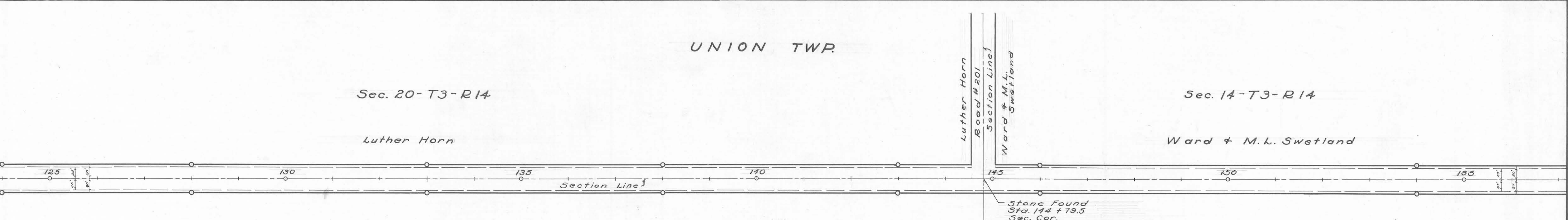
1. Dallas D. Brenner
2. Cora D. Brenner
3. Dora C. Neal
4. Mrs. Yelda Neal
5. Wm. Meranda
6. Mrs. Wm. Meranda
7. Luther Horn
8. Idelma S. Wickerham
9. Doris M. Wickerham
10. Ward Sweetland
11. M.L. Sweetland
12. Cora Sweetland
13. Anna Sweetland

- Wm. Meranda
Mrs. Wm. Meranda
Luther Horn
Idelma S. Wickerham
Doris M. Wickerham
Ward Sweetland
M.L. Sweetland
Cora Sweetland
Anna Sweetland

UNION TWP.
Sec. 20-T3-R14



UNION TWP.
Sec. 20-T3-R14



ROAD NO. 43

EASEMENT FOR HIGHWAY PURPOSES
KNOW ALL MEN BY THESE PRESENTS:
That We, The Undersigned, the Grantors, for and in consideration of the sum of One Dollar (\$1.00) and for other good and valuable considerations paid by the County of Logan, the Grantee, the receipt whereof is hereby acknowledged, do hereby grant, bargain, sell, convey and release to the said Grantee, its successors and assigns forever, a perpetual easement and right-of-way for public highway and road purposes, clear of all obstructions which interfere with the improvement and/or maintenance of the highway, in, upon and over the lands shown on this map.
TO HAVE AND TO HOLD said easement and right-of-way unto the Grantee, its successors and assigns forever.
And the said Grantors, for themselves and their heirs, executors, and administrators, hereby covenant with the said Grantee, its successors and assigns that they are the true and lawful owners of said premises, and are lawfully seized of the same in fee simple, and have good right and full power, to grant, bargain, sell, convey and release the same in manner aforesaid, and that the same are free and clear from all liens and encumbrances whatsoever, and that they will warrant and defend the same against all claims of all persons whomsoever.
And for the consideration aforesaid we hereby relinquish to said Grantee, its successors and assigns, all right and expectancy of Dower in the above described premises.
IN WITNESS WHEREOF WE, the undersigned Grantors, have hereunto set our hands, the _____ day of _____ in the year of our Lord one thousand nine hundred and thirty _____

STATE OF OHIO)
LOGAN COUNTY)
Before me a County Engineer in and for said County and State, personally appeared the above named Luther Horn, Idelma S. Wickerham, Davis M. Wickerham, Amos Hostetler, Ray Kauffman, Sara Kauffman, Edna M. Breniser, L.G. Breniser, Florence Fischer, Sarah B. Smith, Ward Swetland, M.L. Swetland and Jesse G. Hartzler.
who acknowledged that they did sign the foregoing instrument and that the same is their free act and deed.
IN TESTIMONY WHEREOF I have hereunto set my hand and official seal at Bellefontaine this 22 day of May, A.D. 1942
My Commission Expires _____

OFFICE OF THE LOGAN COUNTY ENGINEER
This plat has been approved as to ownership this twenty-seventh day of April 1942.
Tax Map Draftsman
This plat has been approved and accepted by me this twenty-second day of May 1942.
County Engineer

OFFICE OF THE LOGAN COUNTY COMMISSIONERS
This plat has been approved and accepted by us this _____ day of _____ 193____.
Board of County Commissioners

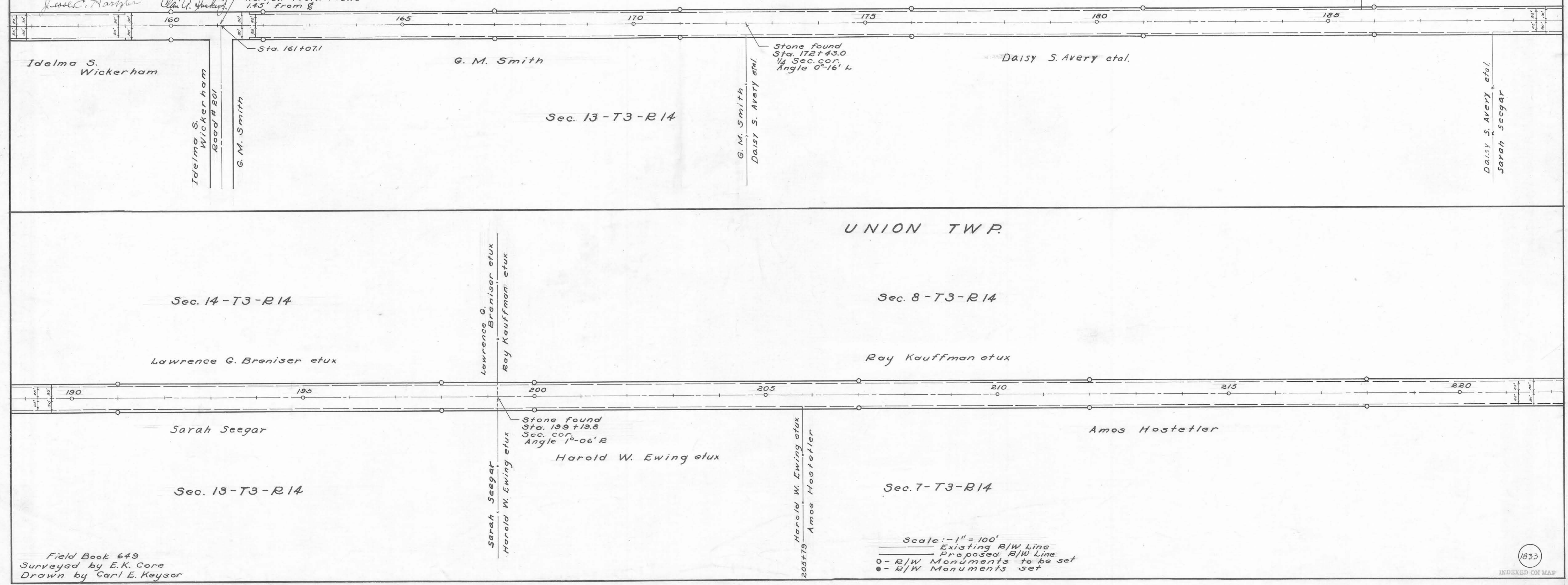
- Signed and sealed in the presence of:
- | | |
|------------------------|--------------------|
| 1. Luther Horn | John Nelson Hudson |
| 2. Idelma S. Wickerham | Robt Reed |
| 3. Davis M. Wickerham | John Q. Smiley |
| 4. Amos Hostetler | John Q. Smiley |
| 5. Ray Kauffman | John Q. Smiley |
| 6. Sara Kauffman | John Q. Smiley |
| 7. Edna M. Breniser | John Q. Smiley |
| 8. L.G. Breniser | John Q. Smiley |
| 9. Florence Fischer | John Q. Smiley |
| 10. Sarah B. Smith | John Q. Smiley |
| 11. Ward Swetland | John Q. Smiley |
| 12. M.L. Swetland | John Q. Smiley |
| 13. Jesse G. Hartzler | John Q. Smiley |

13. Anna Swetland
14. Sara Swetland
15. _____

UNION TWP.

Sec. 14-T3-R14

Ward & M.L. Swetland



Scale: - 1" = 100'
— Existing R/W Line
— Proposed R/W Line
○ - R/W Monuments to be set
● - R/W Monuments set

Field Book 649
Surveyed by E.K. Core
Drawn by Carl E. Keyser

ROAD NO. 43

X-43A

EASEMENT FOR HIGHWAY PURPOSES
KNOW ALL MEN BY THESE PRESENTS:
That We, The Undersigned, the Grantors, for and in consideration of the sum of One Dollar (\$1.00) and for other good and valuable considerations paid by the County of Logan, the Grantee, the receipt whereof is hereby acknowledged, do hereby grant, bargain, sell, convey and release to the said Grantee, its successors and assigns forever, a perpetual easement and right-of-way for public highway and road purposes, clear of all obstructions which interfere with the improvement and/or maintenance of the highway, in, upon and over the lands shown on this map.
TO HAVE AND TO HOLD said easement and right-of-way unto the Grantee, its successors and assigns forever.
And the said Grantors, for themselves and their heirs, executors, and administrators, hereby covenant with the said Grantee, its successors and assigns that they are the true and lawful owners of said premises, and are lawfully seized of the same in fee simple, and have good right and full power to grant, bargain, sell, convey and release the same in manner aforesaid, and that the same are free and clear from all liens and encumbrances whatsoever, and that they will warrant and defend the same against all claims of all persons whomsoever.
And for the consideration aforesaid we hereby relinquish to said Grantee, its successors and assigns, all right and expectancy of Dower in the above described premises.
IN WITNESS WHEREOF WE, the undersigned Grantors, have hereunto set our hands, the _____ day of _____ in the year of our Lord one thousand nine hundred and thirty _____.

STATE OF OHIO }
LOGAN COUNTY }
Before me a County Engineer in and for said County and State, personally appeared the above named Amos Hostetler, Ray Kauffman, Sara Kaufman, Jesse C. Hartzler and Mollie I. Detrick.
who acknowledged that they did sign the foregoing instrument and that the same is their free act and deed.
IN TESTIMONY WHEREOF I have hereunto set my hand and official seal at Bellefontaine this 22 day of May, A.D. 1942.
My Commission Expires _____

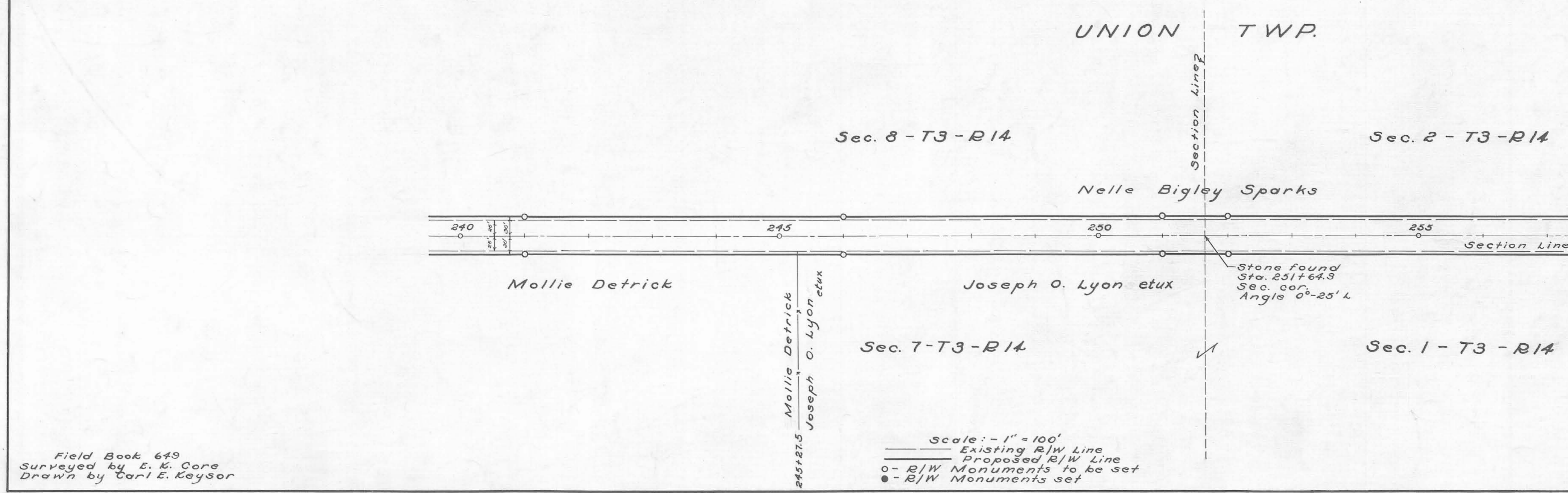
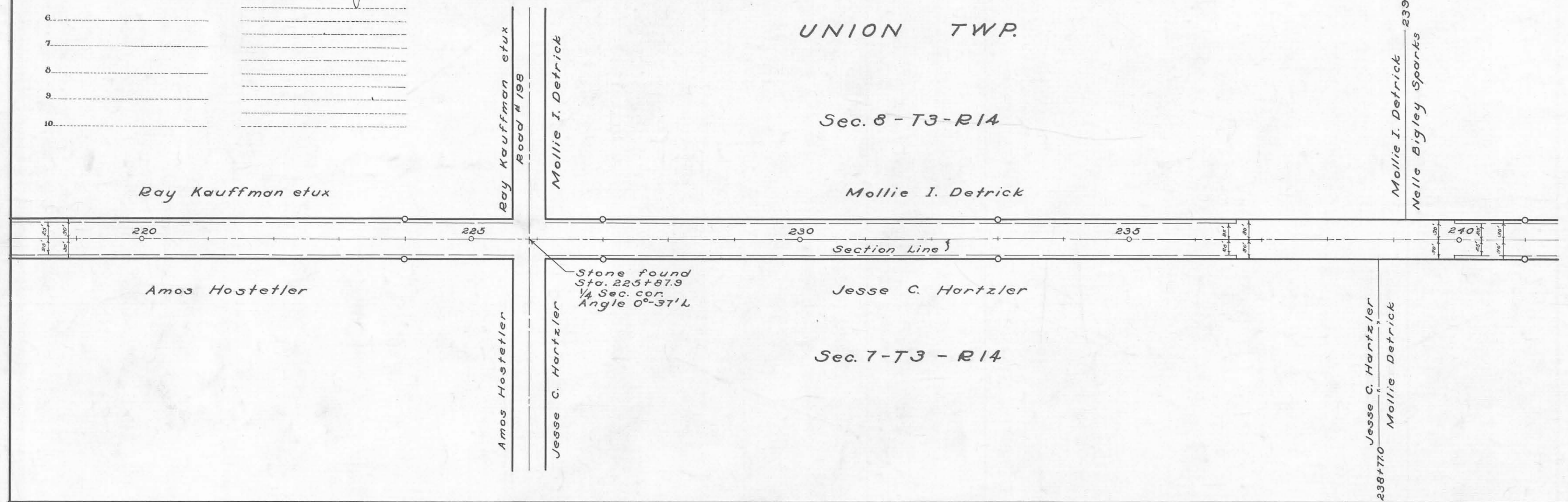
OFFICE OF THE LOGAN COUNTY ENGINEER
This plat has been approved as to ownership this Twenty-seventh day of April 1942.
Tax Map Draftsman
This plat has been approved and accepted by me this Twenty-second day of May 1942.
County Engineer

OFFICE OF THE LOGAN COUNTY COMMISSIONERS
This plat has been approved and accepted by us this _____ day of _____ 1942.
Board of County Commissioners

1. Amos Hostetler
2. Ray Kauffman
3. Sara Kaufman
4. Jesse C. Hartzler
5. Mollie I. Detrick
6. _____
7. _____
8. _____
9. _____
10. _____

Handwritten signatures of Amos Hostetler, Ray Kauffman, Sara Kaufman, Jesse C. Hartzler, and Mollie I. Detrick.

ROAD NO. 43



Scale: - 1" = 100'
— Existing R/W Line
- - - Proposed R/W Line
○ - R/W Monuments to be set
● - R/W Monuments set

Field Book 649
Surveyed by E. E. Core
Drawn by Carl E. Keyser