

FED. RD. DIV. NO.	STATE	FEDERAL AID PROJECT	FISCAL YEAR	1 6
2	OHIO	S-366 (1)	1950	

LOGAN COUNTY  
ROAD NO. 54

EASEMENT FOR HIGHWAY PURPOSES

KNOW ALL MEN BY THESE PRESENTS: That We, The Undersigned, the Grantors, for and in consideration of the sum of One Dollar (\$1.00) and for other good and valuable considerations paid by the County of Logan, the Grantee, the receipt whereof is hereby acknowledged, do hereby grant, bargain, sell, convey and release to the said Grantee, its successors and assigns forever, a perpetual easement and right-of-way for public highway and road purposes, clear of all obstructions which interfere with the improvement and/or maintenance of the highway, its upon and over the lands shown on this map.

TO HAVE AND TO HOLD said easement and right-of-way unto the Grantee, its successors and assigns forever.

And the said Grantors, for themselves and their heirs, executors, and administrators, hereby covenant with the said Grantee, its successors and assigns that they are the true and lawful owners of said premises, and are lawfully seized of the same in fee simple, and have good right and full power, to grant, bargain, sell, convey and release the same in manner aforesaid and that the same are free and clear from all liens and encumbrances whatsoever, and that they will warrant and defend the same against all claims of all persons whomsoever.

And for the consideration aforesaid we hereby relinquish to said Grantee, its successors and assigns, all right and expectancy of Dower in the above described premises.

IN WITNESS WHEREOF WE, the undersigned Grantors, have hereunto set our hands, the \_\_\_\_\_ day of \_\_\_\_\_ in the year of our Lord one thousand nine hundred and \_\_\_\_\_

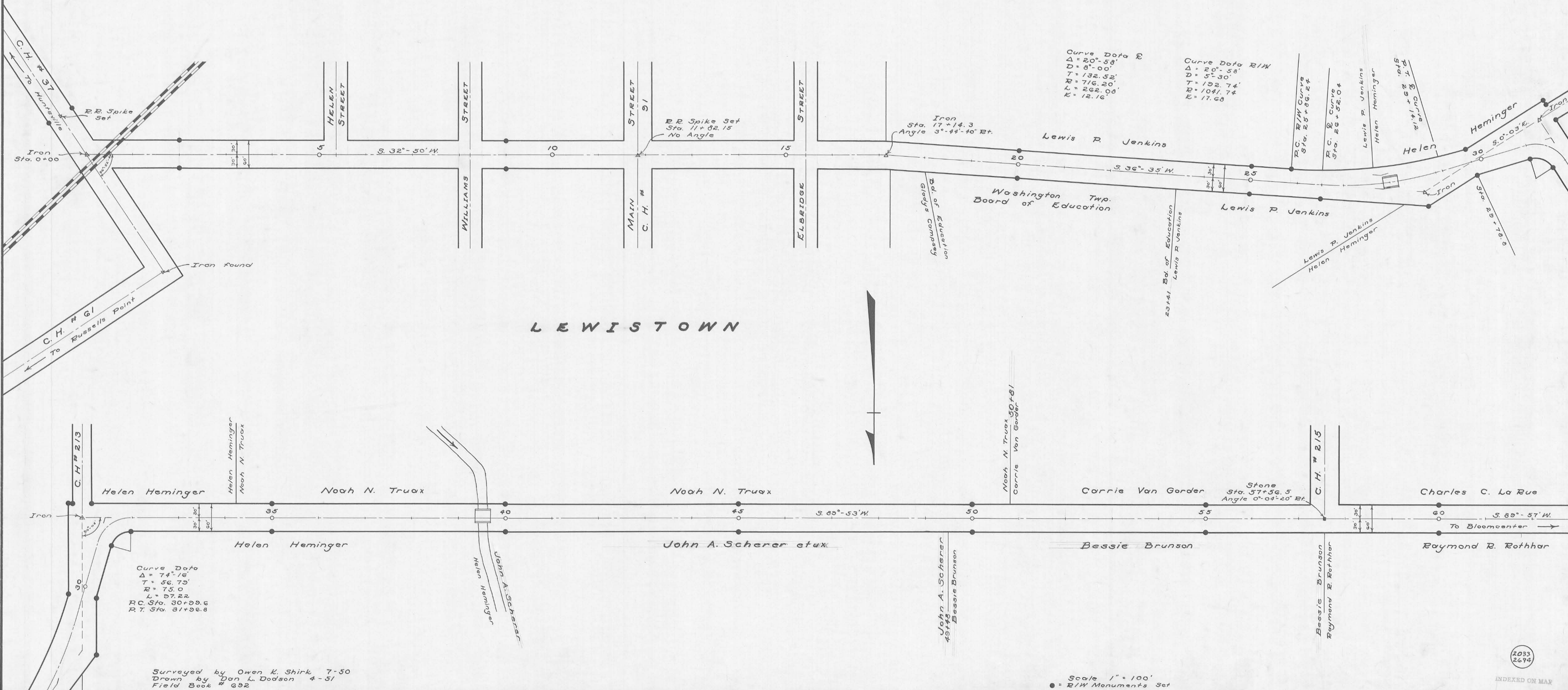
Signed and sealed in the presence of:

STATE OF OHIO )  
LOGAN COUNTY )  
Before me a \_\_\_\_\_ in and for said County and State, personally appeared the above named \_\_\_\_\_  
\_\_\_\_\_ who acknowledged that he did sign the foregoing instrument and that the same is free act and deed.  
IN TESTIMONY WHEREOF I have hereunto set my hand and official seal at \_\_\_\_\_ this \_\_\_\_\_ day of \_\_\_\_\_, A.D. 19\_\_\_\_  
My Commission Expires \_\_\_\_\_

OFFICE OF THE LOGAN COUNTY ENGINEER  
This plat has been approved as to ownership this \_\_\_\_\_ day of \_\_\_\_\_  
DECEMBER 1949  
Daniel C. Hillert  
Tax Map Draftsman

OFFICE OF THE LOGAN COUNTY COMMISSIONERS  
This plat has been approved and accepted by us this \_\_\_\_\_ day of \_\_\_\_\_  
JULY 1950  
Hugh Beckwith  
John Ramsey  
N. A. Lane  
Board of County Commissioners

ROAD NO. 54



X-54A

2033  
2694

INDEXED ON MAP

X-54A

FED. RD. DIV. NO.	STATE	FEDERAL AID PROJECT	FISCAL YEAR	2 6
2	OHIO	S-366 (1)	1950	

LOGAN COUNTY  
ROAD NO. 54

EASEMENT FOR HIGHWAY PURPOSES  
KNOW ALL MEN BY THESE PRESENTS:  
That We, The Undersigned, the Grantors, for and in consideration of the sum of One Dollar (\$1.00) and for other good and valuable considerations paid by the County of Logan, the Grantee, the receipt whereof is hereby acknowledged, do hereby grant, bargain, sell, convey and release to the said Grantee, its successors and assigns forever, a perpetual easement and right-of-way for public highway and road purposes, clear of all obstructions which interfere with the improvement and/or maintenance of the highway, in, upon and over the lands shown on this map.

STATE OF OHIO  
LOGAN COUNTY  
Before me a Notary Public, in and for said County and State, personally appeared the above named: **Raymond B. Rothhar, Marjorie M. Rothhar, Carrie R. Van Gorder, Jessie M. Plum, Bessie J. Brunson**

OFFICE OF THE LOGAN COUNTY ENGINEER  
This plat has been approved as to ownership this 26<sup>th</sup> day of December 1950.  
*Daniel C. Gilbert*  
Tax Map Draftman  
This plat has been approved and accepted by me this 30 day of July 1950.  
*W. D. Kelle*  
County Engineer

OFFICE OF THE LOGAN COUNTY COMMISSIONERS  
This plat has been approved and accepted by us this 30 day of July 1950.  
*Hugh Roebuck*  
*Spencer Agnew*  
*A. H. Lane*  
Board of County Commissioners

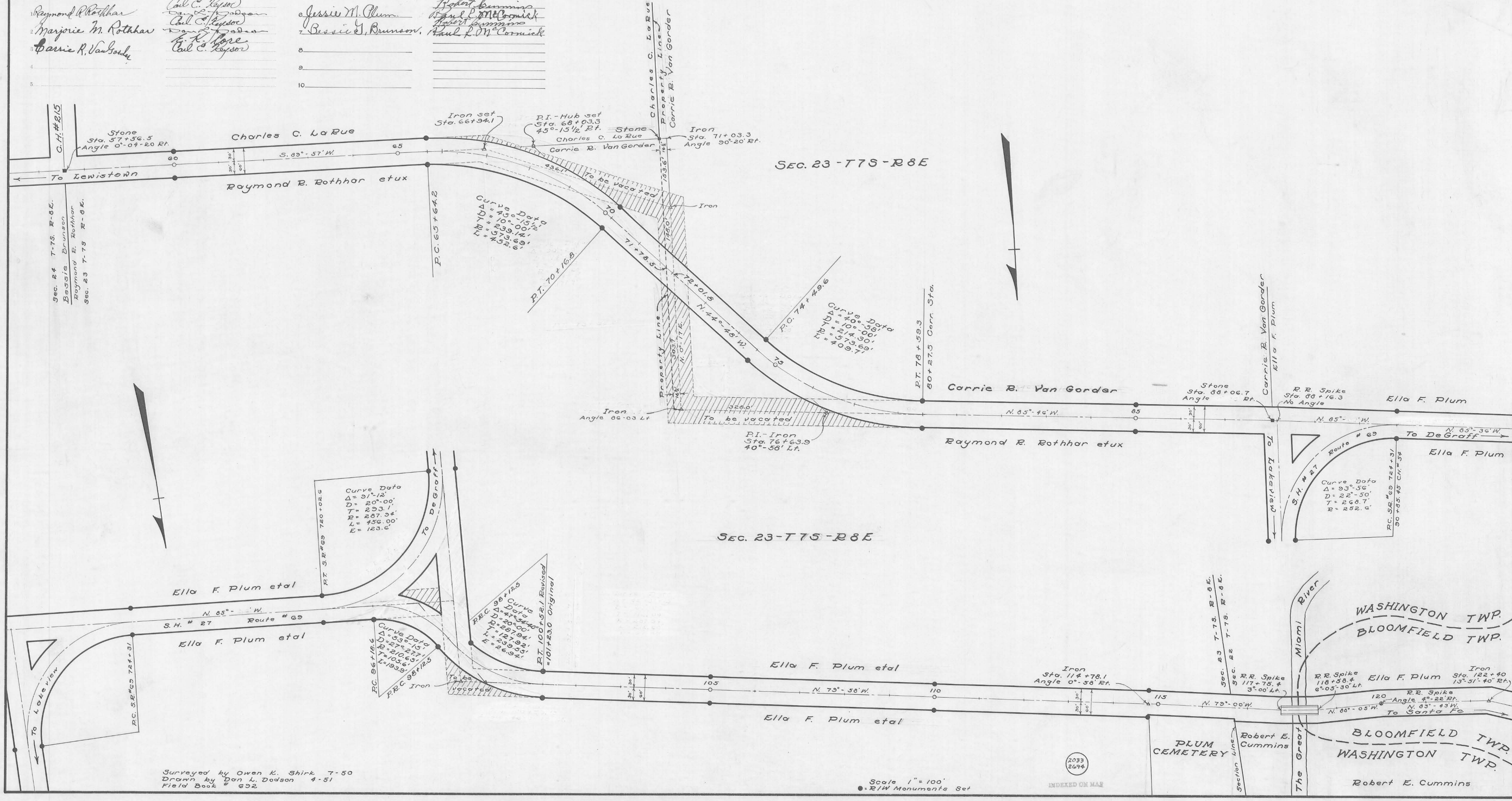
TO HAVE AND TO HOLD said easement and right-of-way unto the Grantee, its successors and assigns forever.  
And the said Grantors, for themselves and their heirs, executors, and administrators, hereby covenant with the said Grantee, its successors and assigns that they are the true and lawful owners of said premises, and are lawfully seized of the same in fee simple, and have good right and full power, to grant, bargain, sell, convey and release the same in manner aforesaid and that the same are free and clear from all liens and encumbrances whatsoever, and that they will warrant and defend the same against all claims of all persons whatsoever, and that for the consideration aforesaid we hereby relinquish to said Grantee, its successors and assigns, all right and expectancy of Dower in the above described premises.

IN TESTIMONY WHEREOF I have hereunto set my hand and official seal at Pellipton, Ohio this 10 day of February, A.D. 1950.  
My Commission Expires 6-1-52 *Don R. Dodson*

Lord one thousand nine hundred and 50 and signed and sealed in the presence of:  
*Raymond B. Rothhar*  
*Marjorie M. Rothhar*  
*Carrie R. Van Gorder*  
*Jessie M. Plum*  
*Bessie J. Brunson*

who acknowledged that they did sign the foregoing instrument and that the same is their free act and deed.  
IN WITNESS WHEREOF WE, the undersigned Grantors, have hereunto set our hands, the day of \_\_\_\_\_ in the year of our Lord one thousand nine hundred and \_\_\_\_\_

ROAD NO. 54



Surveyed by Owen K. Shirk 7-50  
Drawn by Don K. Dodson 4-51  
Field Book # 632

Scale 1"=100'  
••••• R/W Monuments Set

2033  
2694

INDEXED ON MAP

X-54A

FED. RD. DIV. NO.	STATE	FEDERAL AID PROJECT	FISCAL YEAR
2	OHIO	S-528 (1)	1950

3  
6

LOGAN COUNTY  
ROAD NO. 54

EASEMENT FOR HIGHWAY PURPOSES  
KNOW ALL MEN BY THESE PRESENTS:  
That We, The Undersigned, the Grantors, for and in consideration of the sum of One Dollar (\$1.00) and for other good and valuable considerations paid by the County of Logan, the Grantee, the receipt whereof is hereby acknowledged, do hereby grant, bargain, sell, convey and release to the said Grantee, its successors and assigns forever, a perpetual easement and right-of-way for public highway and road purposes, clear of all obstructions which interfere with the improvement and/or maintenance of the highway, its upon and over the lands shown on this map.  
TO HAVE AND TO HOLD said easement and right-of-way unto the Grantee, its successors and assigns forever.  
And the said Grantors, for themselves and their heirs, executors, and administrators, hereby covenant with the said Grantee, its successors and assigns that they are the true and lawful owners of said premises, and are lawfully seized of the same in fee simple, and have good right and full power, to grant, bargain, sell, convey and release the same in manner aforesaid and that the same are free and clear from all liens and encumbrances whatsoever, and that they will warrant and defend the same against all claims of all persons whomsoever.  
And for the consideration aforesaid we hereby relinquish to said Grantee, its successors and assigns, all right and expectancy of Dower in the above described premises.  
IN WITNESS WHEREOF WE, the undersigned Grantors, have hereunto set our hands, the \_\_\_\_\_ day of \_\_\_\_\_ in the year of our Lord one thousand nine hundred and \_\_\_\_\_

STATE OF OHIO  
LOGAN COUNTY  
Before me a Notary Public in and for said County and State, personally appeared the above named Robert Cummins  
who acknowledged that he did sign the foregoing instrument and that the same is his free act and deed.  
IN TESTIMONY WHEREOF I have hereunto set my hand and official seal at Ballport, Ohio this 18 day of February, A.D. 1954  
My Commission Expires 6-1-54 Dan R. Dodson

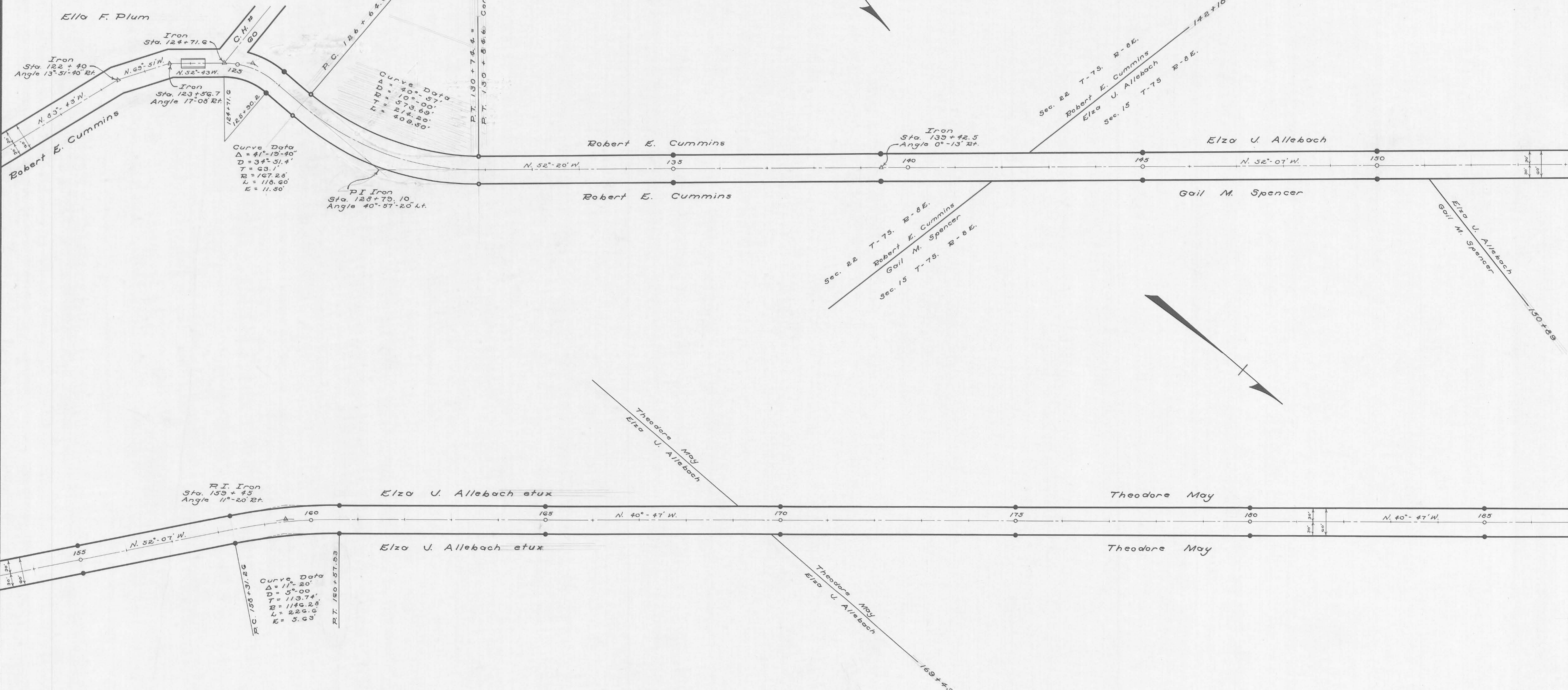
OFFICE OF THE LOGAN COUNTY ENGINEER  
This plat has been approved as to ownership this 26th day of December 1952.  
Daniel C. Hillert  
Tax Map Draftsman  
This plat has been approved and accepted by me this 30 day of July 1952.  
J. D. Keller  
County Engineer

OFFICE OF THE LOGAN COUNTY COMMISSIONERS  
This plat has been approved and accepted by us this 30 day of July 1952.  
Hugh K. Beck  
E. J. Kennedy  
H. H. Kane  
Board of County Commissioners

1 Robert Cummins  
2  
3  
4  
5

DAN L. DODSON - Notary Public  
My Commission Expires June 1, 1954

ROAD NO. 54



Surveyed by Owen K. Shirk 7-50  
Drawn by Dan L. Dodson 4-51  
Field Books # 622 and 623

Scale 1" = 100'  
● = R/I/A Monuments Set

2033  
2674

INDEXED ON MAP

X-54A

X-54A

FED. RD. DIV. NO.	STATE	FEDERAL AID PROJECT	FISCAL YEAR	4 6
2	OHIO	S-528 (1)	1950	

LOGAN COUNTY  
ROAD NO. 54

EASEMENT FOR HIGHWAY PURPOSES

KNOW ALL MEN BY THESE PRESENTS, That We, the Undersigned, the Grantors, for and in consideration of the sum of One Dollar (\$1.00) and for other good and valuable considerations paid by the County of Logan, the Grantee, the receipt whereof is hereby acknowledged, do hereby grant, bargain, sell, convey and release to the said Grantee, its successors and assigns forever, a perpetual easement and right-of-way for public highway and road purposes, clear of all obstructions which interfere with the improvement and/or maintenance of the highway, in, upon and over the lands shown on this map.

STATE OF OHIO

LOGAN COUNTY

Before me a Notary Public in and for said County and State, personally appeared the above named Theodore A. Wright, Lola Wright, Roy M. Davis Executor of William W. Wright estate

OFFICE OF THE LOGAN COUNTY ENGINEER

This plat has been approved as to ownership this 26th day of December 19 62.

This plat has been approved and accepted by me this July 19 64.

Daniel C. Hillert  
Tax Map Draftsman

W. H. Lane  
County Engineer

OFFICE OF THE LOGAN COUNTY COMMISSIONERS

This plat has been approved and accepted by us this 30 day of July 19 64.

Hugh Roubuck  
W. H. Lane  
Board of County Commissioners

TO HAVE AND TO HOLD said easement and right-of-way unto the Grantee, its successors and assigns forever.

And the said Grantors, for themselves and their heirs, executors, and administrators, hereby covenant with the said Grantee, its successors and assigns that they are the true and lawful owners of said premises, and are lawfully seized of the same in fee simple, and have good right and full power, to grant, bargain, sell, convey and release the same in manner aforesaid and that the same are free and clear from all liens and encumbrances whatsoever, and that they will warrant and defend the same against all claims of all persons whomsoever.

And for the consideration aforesaid we hereby relinquish to said Grantee, its successors and assigns, all right and expectancy of Dower in the above described premises.

IN WITNESS WHEREOF WE, the undersigned Grantors, have hereto set our hands, the day of \_\_\_\_\_ in the year of our Lord one thousand nine hundred and \_\_\_\_\_

who acknowledged that they did sign the foregoing instrument and that the same is their free act and deed.

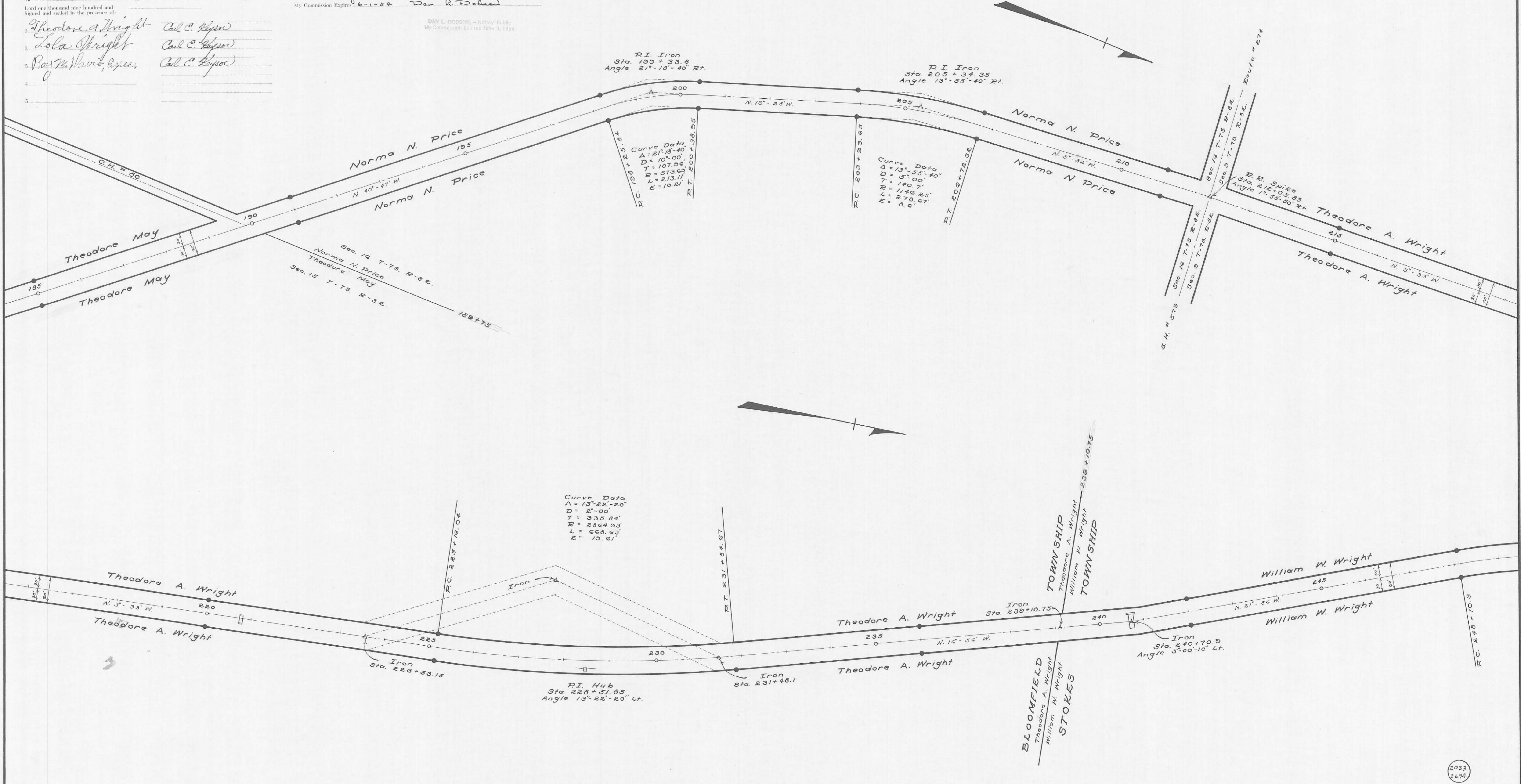
IN TESTIMONY WHEREOF I have hereto set my hand and official seal at Sillfontaine, Ohio this 18 day of February, A.D. 19 59.

My Commission Expires 6-1-52 Dan R. Dodson

DAN L. DODSON, Notary Public  
My Commission Expires June 1, 1954

Signed and sealed in the presence of:

1. Theodore A. Wright Cal C. Kypser  
2. Lola Wright Cal C. Kypser  
3. Roy M. Davis, Exec. Cal C. Kypser



Surveyed by Owen K. Shirk 7-50  
Drawn by Dan L. Dodson 4-51  
Field Book # 933

Scale 1" = 100'  
• = R/W Monuments Set

2033  
2694

INDEXED ON MAP

X-54A

ROAD NO. 54

X-54A

EASEMENT FOR HIGHWAY PURPOSES

KNOW ALL MEN BY THESE PRESENTS:

That We, The Undersigned, the Grantors, for and in consideration of the sum of One Dollar (\$1.00) and for other good and valuable considerations paid by the County of Logan, the Grantee, the receipt whereof is hereby acknowledged, do hereby grant, bargain, sell, convey and release to the said Grantee, its successors and assigns forever, a perpetual easement and right-of-way for public highway and road purposes, clear of all obstructions which interfere with the improvement and/or maintenance of the highway, in, upon and over the lands shown on this map.

TO HAVE AND TO HOLD said easement and right-of-way unto the Grantee, its successors and assigns forever.

And the said Grantors, for themselves and their heirs, executors, and administrators, hereby covenant with the said Grantee, its successors and assigns that they are the true and lawful owners of said premises, and are lawfully seized of the same in fee simple, and have good right and full power, to grant, bargain, sell, convey and release the same in manner aforesaid and that the same are free and clear from all liens and encumbrances whatsoever, and that they will warrant and defend the same against all claims of all persons whomsoever.

And for the consideration aforesaid we hereby relinquish to said Grantee, its successors and assigns, all right and expectancy of Dower in the above described premises.

IN WITNESS WHEREOF WE, the undersigned Grantors, have hereunto set our hands, the \_\_\_\_\_ day of \_\_\_\_\_ in the year of our \_\_\_\_\_

STATE OF OHIO

LOGAN COUNTY

Before me a Notary Public in and for said County and State, personally appeared the above named Lyman W. Davis, Defaris Davis, Ardith Buhl, Kyrle N. Buhl, Roy M. Davis Executor of William W. Wright estate

who acknowledged that they did sign the foregoing instrument and that the same is their free act and deed.

IN TESTIMONY WHEREOF I have hereunto set my hand and official seal at Bellefontaine, Ohio this 18 day of February, A.D. 19 59

My Commission Expires 6-1-59 Dan R. Dodson

OFFICE OF THE LOGAN COUNTY ENGINEER

This plat has been approved as to ownership this 26<sup>th</sup> day of December 19 69.

Daniel C. Hillert  
Tax Map Draftsman

This plat has been approved and accepted by me this 30 day of July 19 59.

J. H. Steller  
County Engineer

OFFICE OF THE LOGAN COUNTY COMMISSIONERS

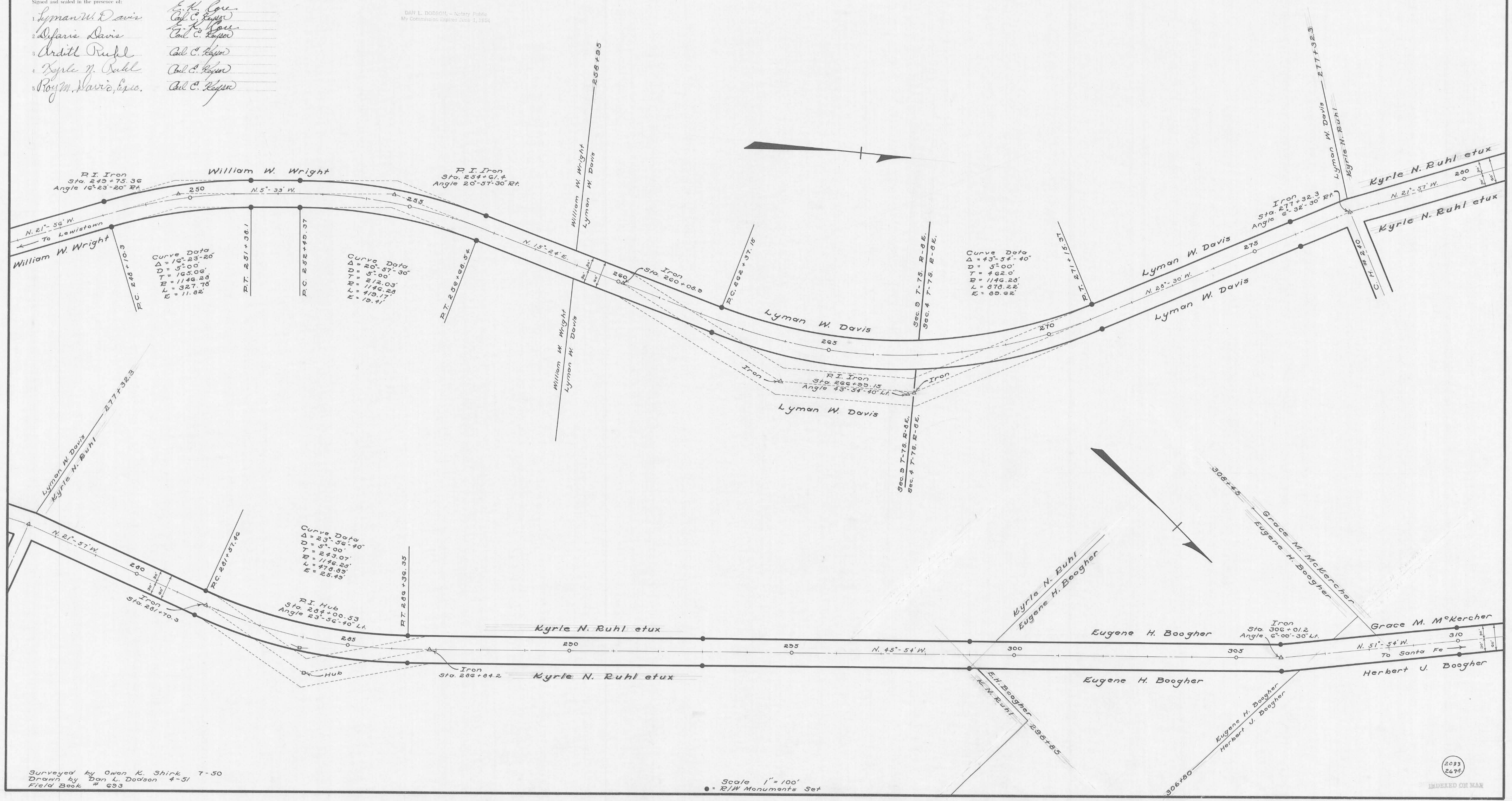
This plat has been approved and accepted by us this 30 day of July 19 59.

Hugh Breckbuch  
James Keigerman  
M. H. Lane  
Board of County Commissioners

FED. RD. DIV. NO.	STATE	FEDERAL AID PROJECT	FISCAL YEAR	5 6
2	OHIO	S-528 (I)	1950	

LOGAN COUNTY  
ROAD NO. 54

ROAD NO. 54



Surveyed by Owen K. Shirk 7-50  
Drawn by Dan L. Dodson 4-51  
Field Book # 693

Scale 1" = 100'  
• = R/W Monuments Set

2093  
2674

X-54A

EASEMENT FOR HIGHWAY PURPOSES

KNOW ALL MEN BY THESE PRESENTS:

That We, The Underigned, the Grantors, for and in consideration of the sum of One Dollar (\$1.00) and for other good and valuable considerations paid by the County of Logan, the Grantee, the receipt whereof is hereby acknowledged, do hereby grant, bargain, sell, convey and release to the said Grantee, its successors and assigns forever, a perpetual easement and right-of-way for public highway and road purposes, clear of all obstructions which interfere with the improvement and/or maintenance of the highway, in, upon and over the lands shown on this map.

TO HAVE AND TO HOLD said easement and right-of-way unto the Grantee, its successors and assigns forever.

And the said Grantors, for themselves and their heirs, executors, and administrators, hereby covenant with the said Grantee, its successors and assigns that they are the true and lawful owners of said premises, and are lawfully seized of the same in fee simple, and have good right and full power to grant, bargain, sell, convey and release the same in manner aforesaid and that the same are free and clear from all liens and encumbrances whatsoever, and that they will warrant and defend the same against all claims of all persons whomsoever.

And for the consideration aforesaid we hereby relinquish to said Grantee, its successors and assigns, all right and expectancy of Dower in the above described premises.

IN WITNESS WHEREOF WE, the underigned Grantors, have hereunto set our hands, the \_\_\_\_\_ day of \_\_\_\_\_ in the year of our \_\_\_\_\_

STATE OF OHIO

LOGAN COUNTY

Before me a Notary Public in and for said County and State, personally appeared the above named George A. Smith, Emma L. Smith, H.J. Boogher, Emma Boogher

who acknowledged that they did sign the foregoing instrument and that the same is their free act and deed.

IN TESTIMONY WHEREOF I have hereunto set my hand and official seal at Bellevue, Ohio this 18 day of February, A.D. 1954

My Commission Expires 6-1-54 Dan R. Dodson

OFFICE OF THE LOGAN COUNTY ENGINEER

This plat has been approved as to ownership this 26<sup>th</sup> day of December 1952.

David C. Hillert  
Tax Map Draftsman

This plat has been approved and accepted by me this 30 day of July 1954.

W.D. Steller  
County Engineer

OFFICE OF THE LOGAN COUNTY COMMISSIONERS

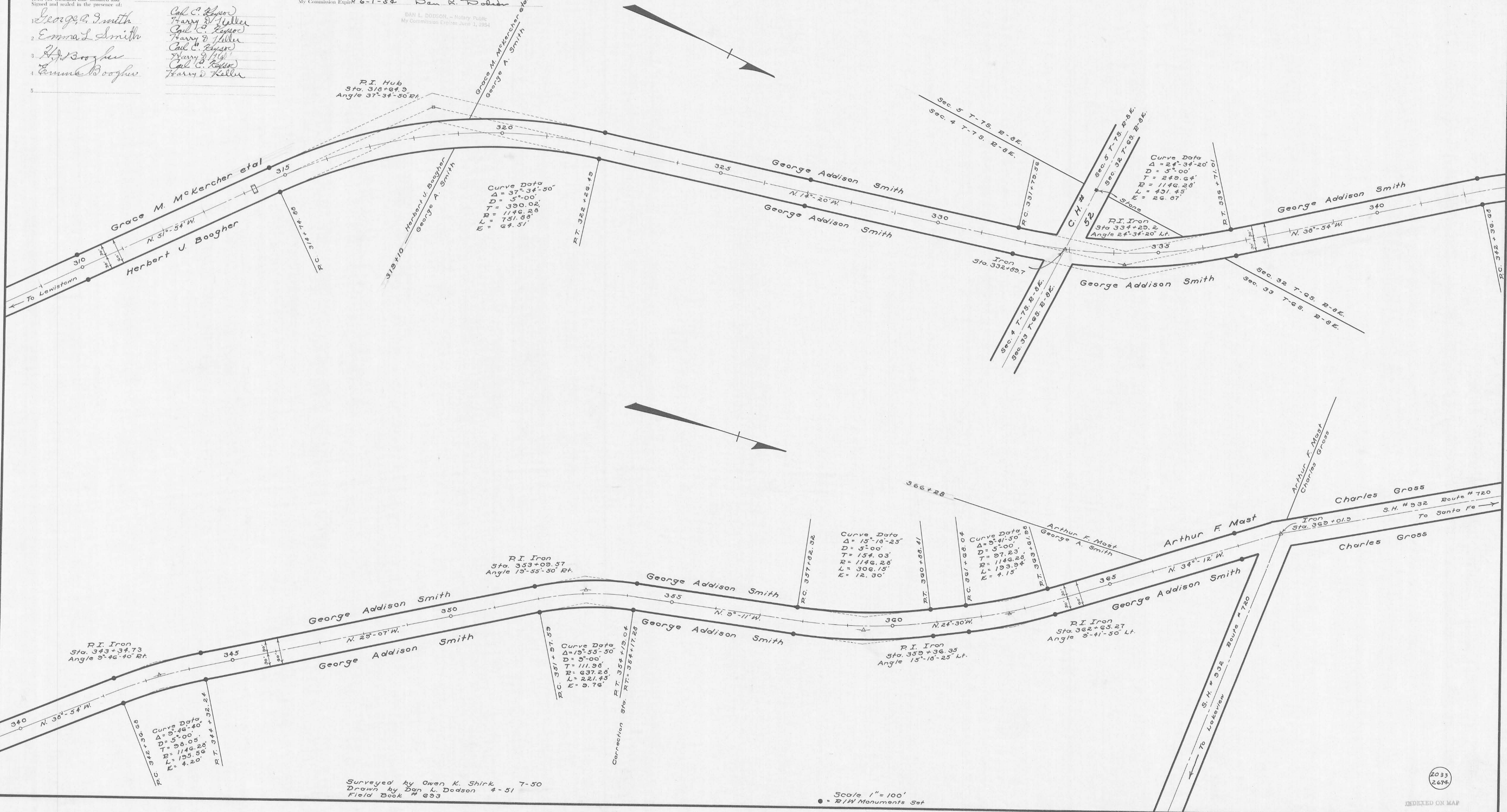
This plat has been approved and accepted by us this 30 day of July 1954.

J. H. Roebuck  
W. H. Roebuck  
Board of County Commissioners

FED. RD. DIV. NO.	STATE	FEDERAL AID PROJECT	FISCAL YEAR
2	OHIO	S-528 (1)	1950

LOGAN COUNTY  
ROAD NO. 54

ROAD NO. 54



X-54A

Surveyed by Owen K. Shirk 7-50  
Drawn by Dan L. Dodson 4-51  
Field Book # 633

Scale 1" = 100'  
● = R/W Monuments Set

2033  
2674

INDEXED ON MAP

X-54A