


X-135

TOWNSHIP ROAD NO. 135
BRIDGE NO. 135-1.05
1960

TOWNSHIP ROAD
NO. 135
JEFFERSON TOWNSHIP
1960



EASEMENT FOR HIGHWAY PURPOSES

KNOW ALL MEN BY THESE PRESENTS:
That We, The Undersigned, the Grantors, for and in consideration of the sum of One Dollar (\$1.00) and for other good and valuable considerations paid by the County of Logan, the Grantee, the receipt whereof is hereby acknowledged, do hereby grant, bargain, sell, convey and release to the said Grantee, its successors and assigns forever, a perpetual easement and right-of-way for public highway and road purposes, clear of all obstructions which interfere with the improvement and/or maintenance of the highway, in, upon and over the lands shown on this map.

TO HAVE AND TO HOLD said easement and right-of-way unto the Grantee, its successors and assigns forever.
And the said Grantors, for themselves and their heirs, executors, and administrators, hereby covenant with the said Grantee, its successors and assigns that they are the true and lawful owners of said premises, and are lawfully seized of the same in fee simple, and have good right and full power, to grant, bargain, sell, convey and release the same in manner aforesaid and that the same are free and clear from all liens and encumbrances whatsoever, and that they will warrant and defend the same against all claims of all persons whomsoever.

And for the consideration aforesaid we hereby relinquish to said Grantee, its successors and assigns, all right and expectancy of Dover in the above described premises.
IN WITNESS WHEREOF WE, the undersigned Grantors, have hereunto set our hands, the TWELVTH day of JULY in the year of our Lord one thousand nine hundred and SIXTY

Signed and sealed in the presence of:
1. E. K. Law Geo. W. Ansley
2. W. L. Rose
3.
4.
5.

STATE OF OHIO)
LOGAN COUNTY)

Before me a COUNTY ENGINEER in and for said County and State, personally appeared the above named Geo. W. Ansley

who acknowledged that he did sign the foregoing instrument and that the same is HIS free act and deed.

IN TESTIMONY WHEREOF I have hereunto set my hand and official seal at BELLEVILLE, OHIO this 12TH day of JULY, A.D. 19 60
My Commission Expires JANUARY 1, 1961

OFFICE OF THE LOGAN COUNTY ENGINEER

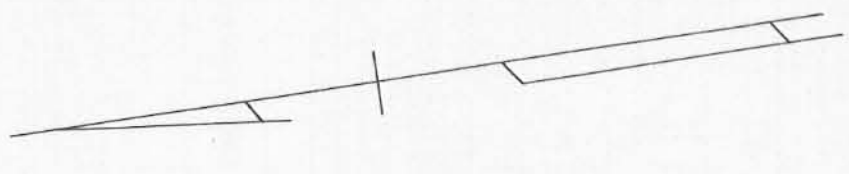
This plat has been approved as to ownership this TWELVTH day of JULY 19 60.

Tax Map Draftsman
This plat has been approved and accepted by me this TWELVTH day of JULY 19 60.
E. K. Law
County Engineer

OFFICE OF THE LOGAN COUNTY COMMISSIONERS

This plat has been approved and accepted by us this _____ day of _____ 19 _____

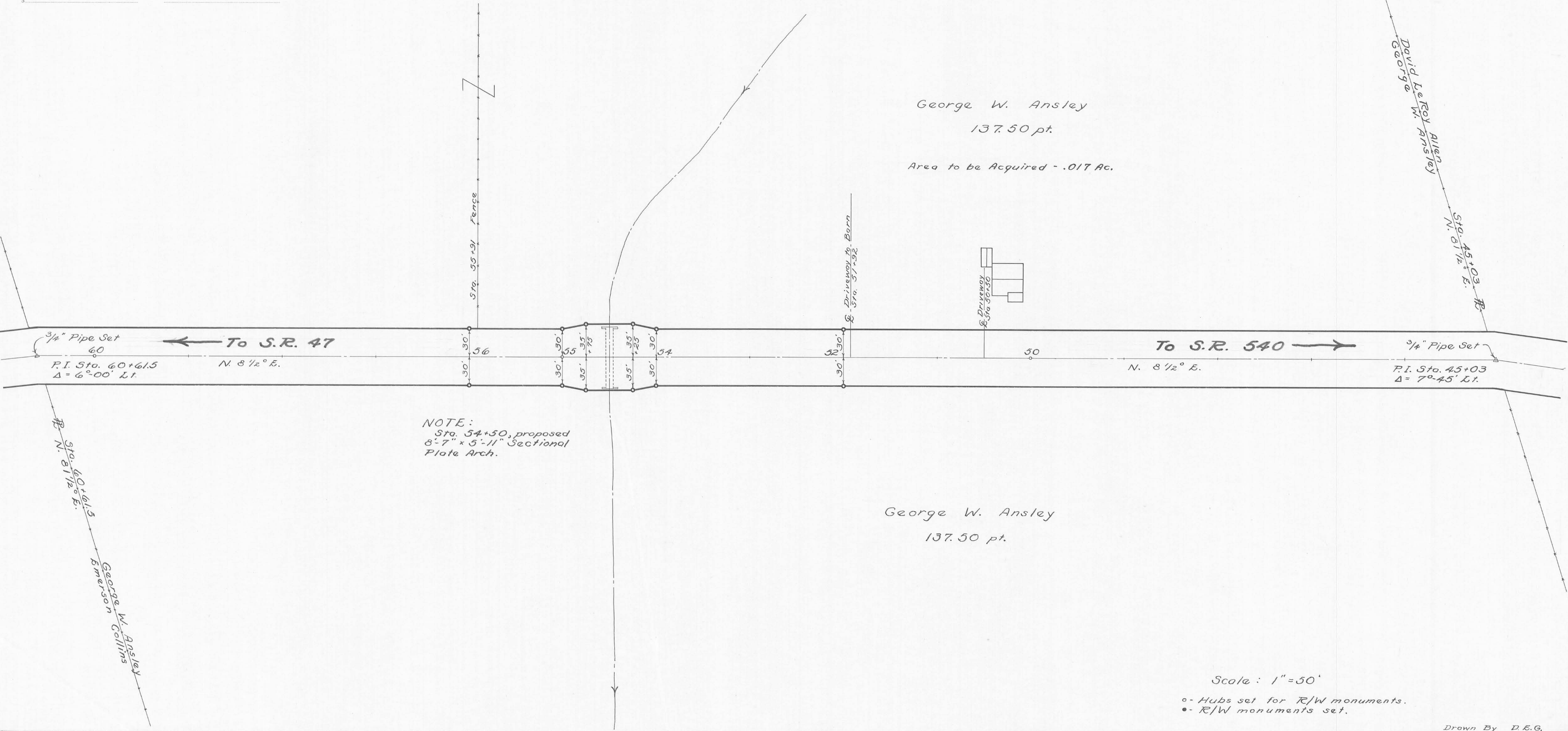
Board of County Commissioners



V. M. S. 3327

George W. Ansley
137.50 pt.

Area to be Acquired - .017 Ac.



NOTE:
Sta. 54+50, proposed
8'-7" x 5'-11" Sectional
Plate Arch.

Scale: 1" = 50'

o- Hubs set for R/W monuments.
•- R/W monuments set.

Drawn By D.E.G.

X-135